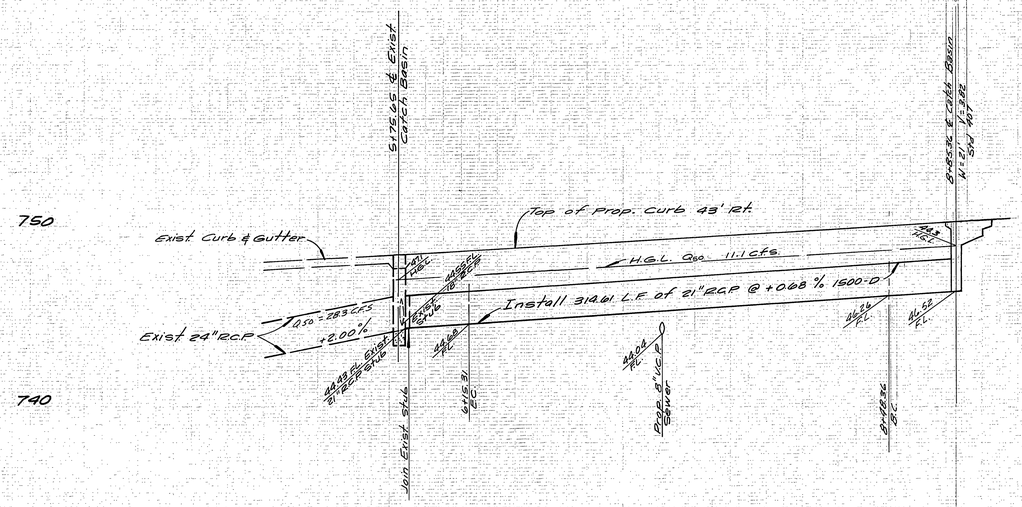

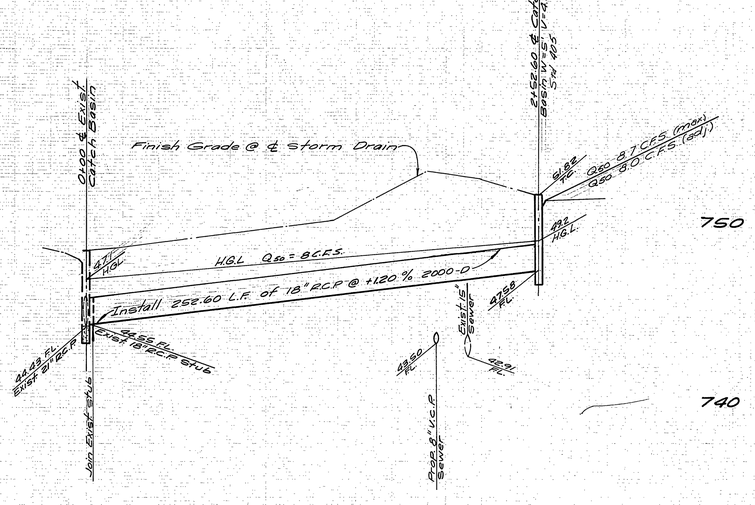

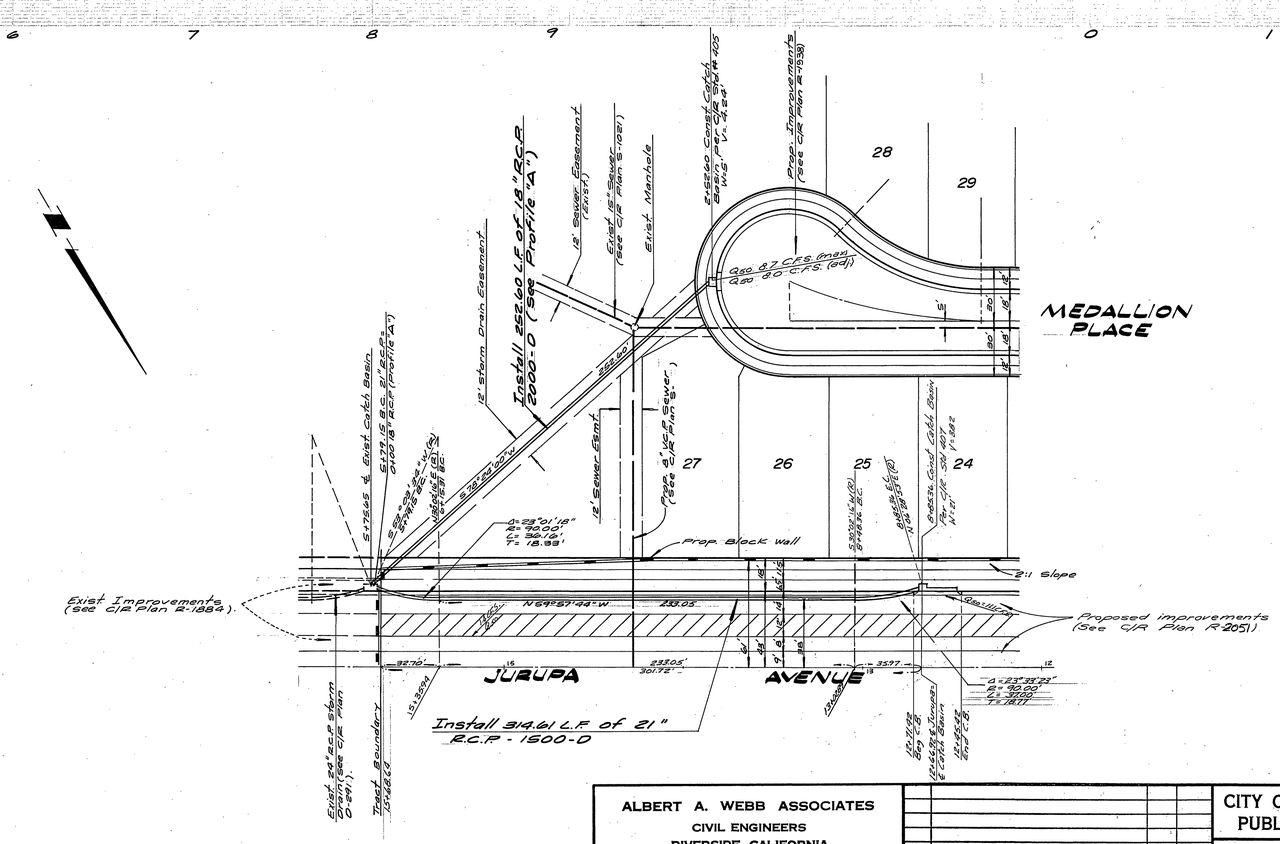

Note:

1. Prior to commencing the Storm Drain Construction the Contractor shall expose the existing Pipes and Contact the Engineer at (714-686-1070) for Verification of the location & Elevation of exist. facilities.
2. It shall be the responsibility of the contractor to clear the right of way in accordance with the provisions of law as it affects each utility including irrigation lines and appurtenances and at no cost to the City.
3. Construction shall be in accordance with the City of Riverside Department of Public Works, Standard Drawings, and the Standard Specifications for Public Works construction, 1976 Edition.
4. THE PRIVATE ENGINEER SIGNING THESE PLANS IS RESPONSIBILITY FOR THE ACCURACY AND ACCEPTABILITY OF THE WORK HEREON. IN THE EVENT OF DISCREPANCIES ARISING DURING CONSTRUCTION THE PRIVATE ENGINEER SHALL BE RESPONSIBLE FOR DETERMINING AN ACCEPTABLE SOLUTION AND REVISING THE PLANS FOR APPROVAL BY THE CITY.

BENCH MARK:

Pk. Nail in East curb on Tyler Street, on ℄ Gaylord Avenue Produced, per city of Riverside F.B. 708/11 Elevation 778.21 (Adjusted to C/R Datum Elev. 778.09 in September 1973).

ALBERT A. WEBB ASSOCIATES
CIVIL ENGINEERS
RIVERSIDE, CALIFORNIA
APPROVED BY [signature] DATE 10-12-76
R.E. No. 10056
W.O. 76-172 FOR: ANDREWS DEV. CO. F.B. 1091

MARK	REVISIONS	APPR.	DATE

DESIGNED BY [illegible] DRAWN BY [illegible] CHECKED BY [illegible]

CITY OF RIVERSIDE, CALIFORNIA
PUBLIC WORKS DEPARTMENT

APPROVED BY	BY	DATE
PRINCIPAL ENGINEER	[illegible]	1/10/77
PARK DEPARTMENT	—	—
TRAFFIC DIVISION	—	—
CHIEF PUB. WKS. ENGR.	[illegible]	7-26

APPROVED BY [signature]
DIRECTOR OF PUBLIC WORKS
DATE 7-26-77

STORM DRAIN PLAN & PROFILE
JURUPA AVENUE
12' EASEMENT
TRACT NO. 6537
SCALE: Horiz. 1"=40', Vert. 1"=4'

INDEXED B.R.
ACCOUNT No.
DRAWING NUMBER D-306
SHEET 1 OF 1
76-172-D