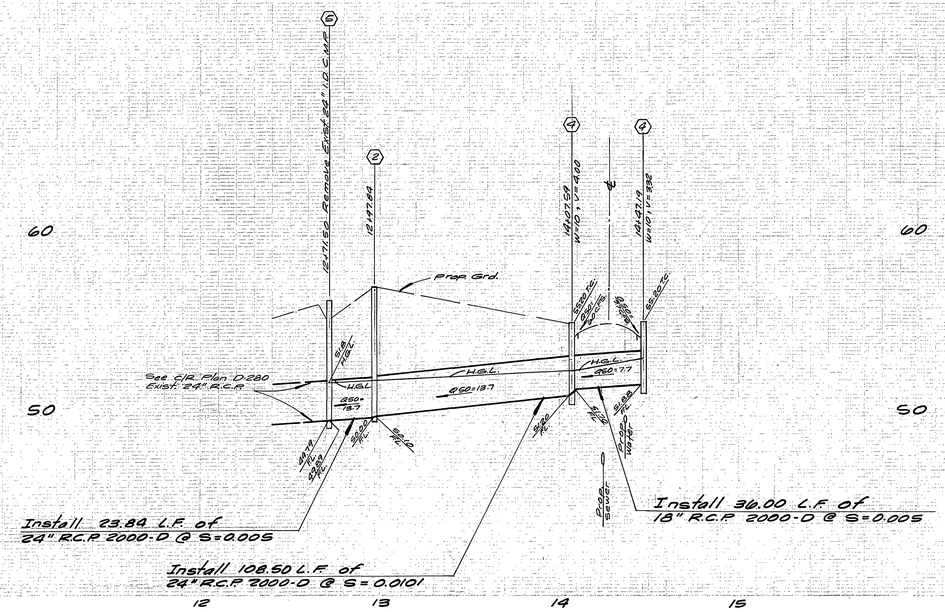

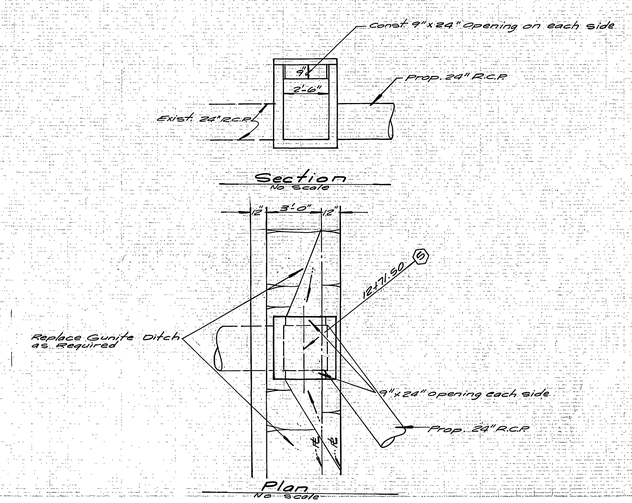

DETAIL "A"

MODIFIED CLEAN OUT DETAILS

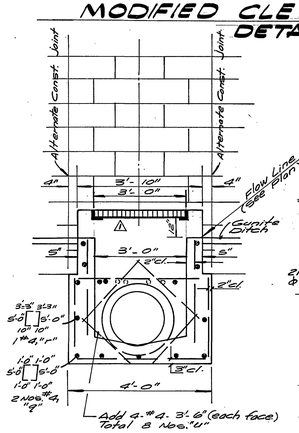

SECTION B-B

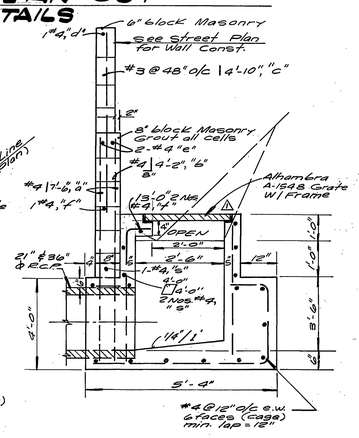

SECTION A-A

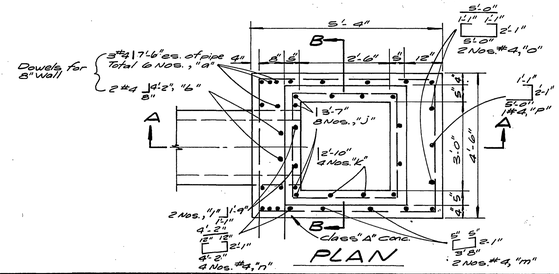

PLAN

GENERAL NOTES:

1. It shall be the responsibility of the contractor to clear the right of way in accordance with the provisions of Law as it affects each utility including irrigation lines and appurtenances and at no cost to the city.
2. Construction shall be in accordance with the city of Riverside Department of Public Works, Standard Drawings and the standard specifications for Public Works construction, 1976 Edition.
3. Pipe bedding shall be per city of Riverside Standard Drawing no. 452, Case I.

CONSTRUCTION NOTES:

1. Const. modified clean out per Detail at Left
2. Const. clean out per c/R std. dwg. 425, use bolt down cover A-1530 or equivalent
3. Const. outlet structure per c/R std. dwg. 410, W=5'. See Detail on sheet 2 use bolt down cover A-1530 or equivalent
4. Const. catch basin Per std. 405, W=10'
5. Const. clean out per c/R std. dwg. 425, with 9" opening see Detail "A" above
6. Const. modified curb outlet per Detail on sheet 2, W=9.5'

BENCH MARK:

Brass Disc set in concrete stamped 601-25-68 on West side of Tyler Street 250'± North of Indiana Avenue and 1'± Northeast of Bridge No. 56-419. Elev. 756.665

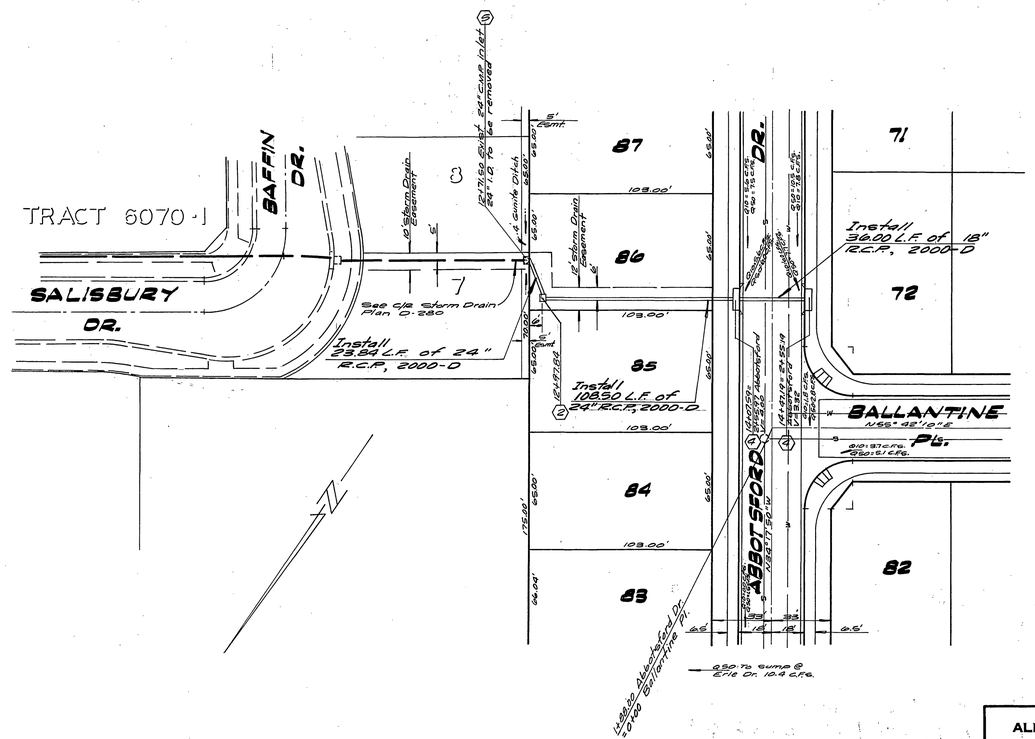

APPROVED BY [signature] 3-31-77
Riverside Canal & Irr. Date

ALBERT A. WEBB ASSOCIATES
CIVIL ENGINEERS
RIVERSIDE, CALIFORNIA
APPROVED BY [signature] DATE 12/28/76
R.E. No. 27105

MARK	REVISIONS	APPR.	DATE
1	Revised top of Box to accept frame & cover L.D.L.	[initials]	7/1/77

W.O. 76-115 FOR: Pacesetter F.B. 1031
DESIGNED BY L.D.L. DRAWN BY R.P. CHECKED BY

CITY OF RIVERSIDE, CALIFORNIA
PUBLIC WORKS DEPARTMENT

APPROVED BY	BY	DATE
PRINCIPAL ENGINEER	[initials]	4/8
PARK DEPARTMENT		
TRAFFIC DIVISION		
CHIEF PUB. WKS. ENGR.	[initials]	4-14

APPROVED BY [signature]
DIRECTOR OF PUBLIC WORKS
DATE 4-13-77

STORM DRAIN PLAN & PROFILE
TRACT 8111

INDEXED ZA
ACCOUNT No.
DRAWING NUMBER D-309
SHEET 1 OF 3
SCALE: Horiz. 1"=40', Vert. 1"=4'
76-115 D

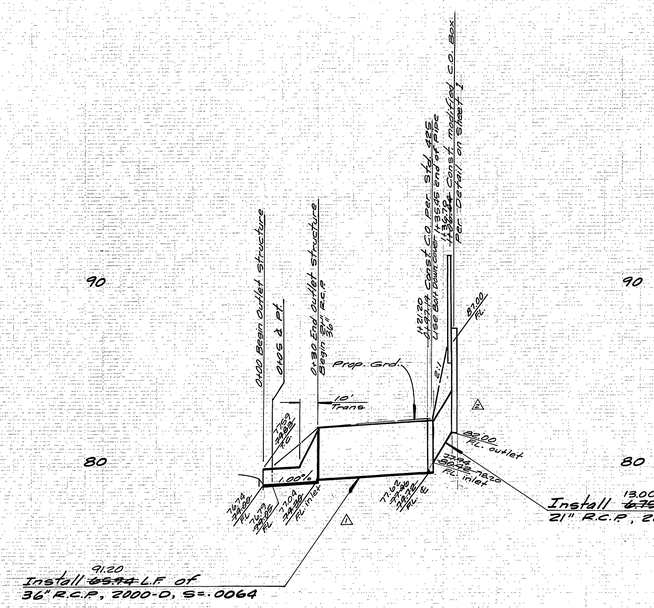

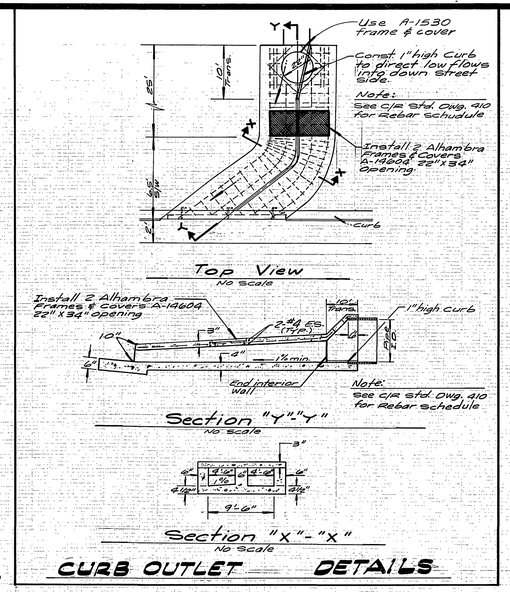

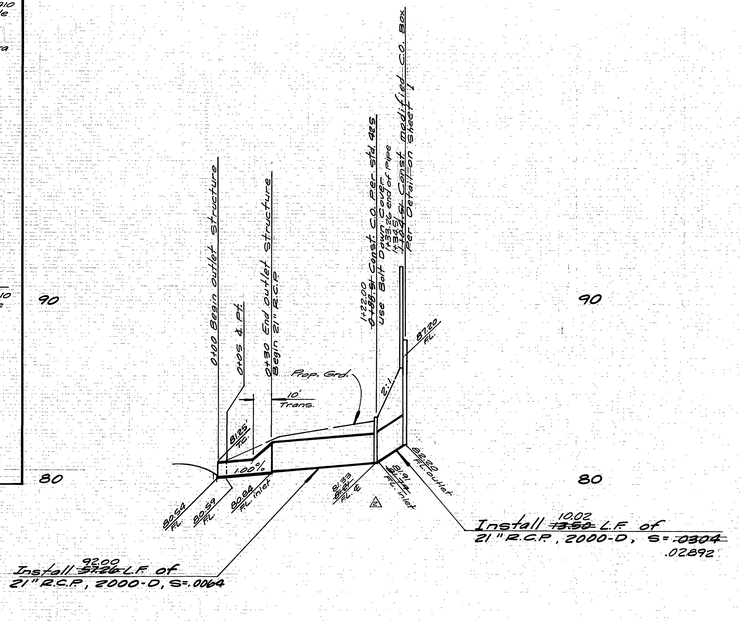

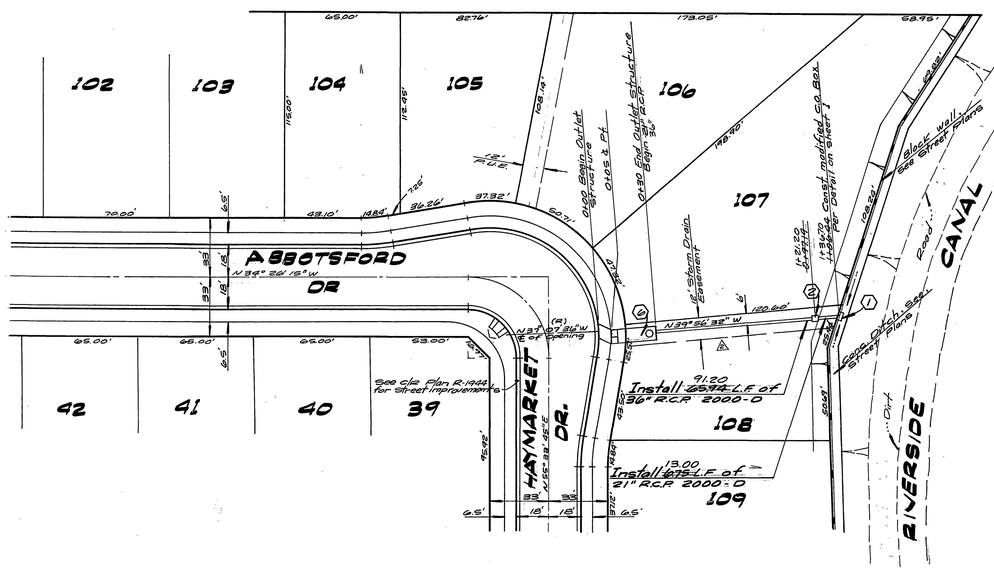

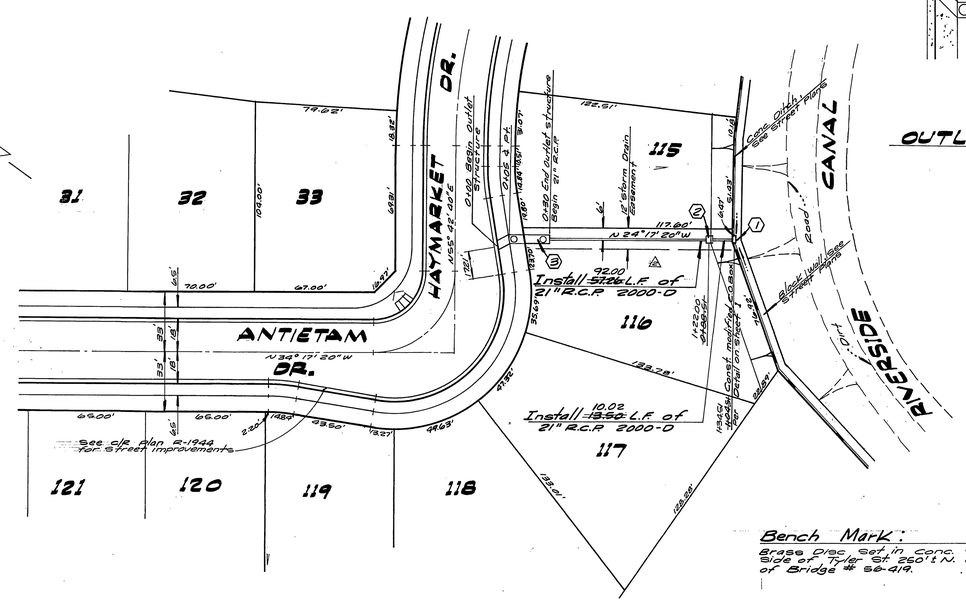

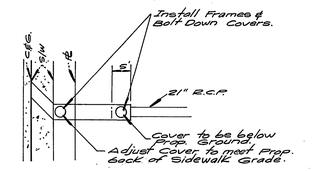

Note:
Const. Outlet structure per c/r Std. 410.

OUTLET DETAIL
No Scale

Bench Mark:
Brass Disc set in conc. stamped 601-22-68, on W. side of Tyler St. 260'± N. of Indiana Ave. & 1'± N.E. of Bridge # 58-419.
Elev. 756.665

APPROVED BY: Walter Pepper, Riverside Capital & Imp. 3-31-77 Date

ALBERT A. WEBB ASSOCIATES
CIVIL ENGINEERS
RIVERSIDE, CALIFORNIA
APPROVED BY J. M. Jennings DATE 12/22/76
R.E. No. 27106
W.O. 76-116 FOR: Pacesetter F.B. 1081

MARK	REVISIONS	APPR.	DATE
△	Revised elev.'s, stations & lengths of pipe		
△	Revised elev. profile sta. 0+00 to sta. 11+58.5 L.D.L.		

DESIGNED BY L.D.L. DRAWN BY R.F. CHECKED BY

CITY OF RIVERSIDE, CALIFORNIA
PUBLIC WORKS DEPARTMENT

	APPROVED BY	BY	DATE
PRINCIPAL ENGINEER			4/13
PARK DEPARTMENT			
TRAFFIC DIVISION			
CHIEF PUB. WKS. ENGR.			

APPROVED BY: DIRECTOR OF PUBLIC WORKS
DATE 4-13-77

STORM DRAIN PLAN & PROFILE
TRACT 8111
SCALE: Horiz. 1"=40', Vert. 1"=4'

ACCOUNT No.
DRAWING NUMBER D-309
SHEET 2 OF 3
76-115 D

Note:
Contractor is to notify the City Electrical Utility & Pacific Telephone Co. prior to any excavation around utility poles. Contractors equipment operator to use extreme caution during excavation around utilities facilities.

SECTION "A"-"A"
No Scale

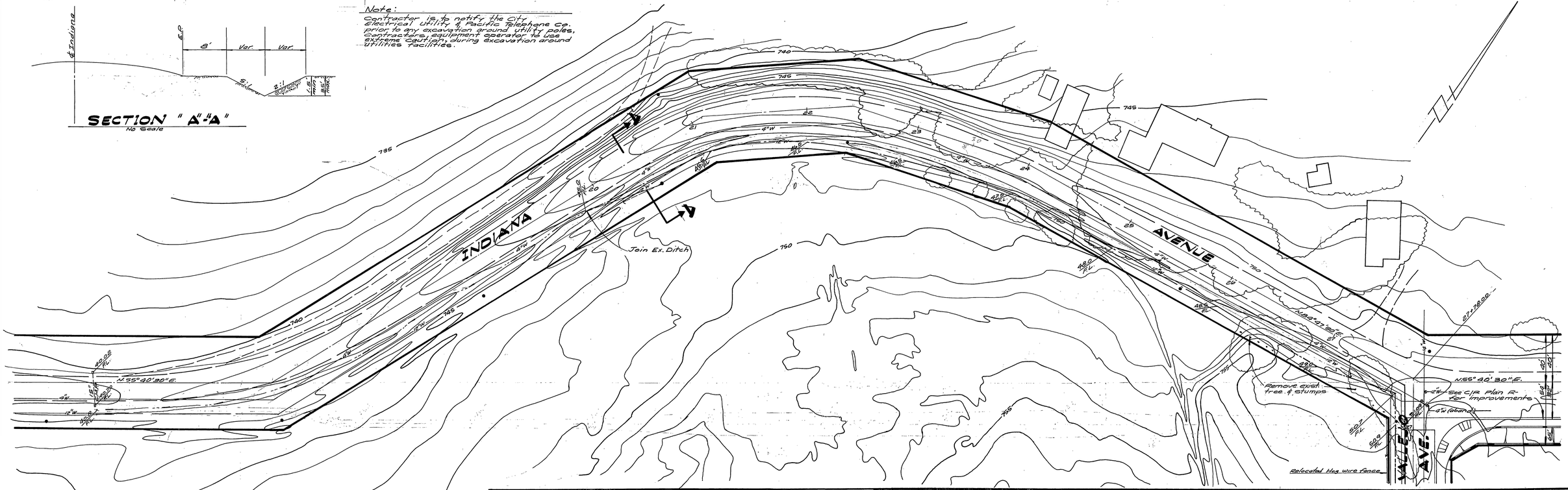

APPROVED BY:
Electrical Engr. 4-12-77 Date
APPROVED BY
Riverside Canal & Irr. 3-31-77 Date

ALBERT A. WEBB ASSOCIATES
CIVIL ENGINEERS
RIVERSIDE, CALIFORNIA
APPROVED BY [signature] DATE 12/22/76
R.E. No. 27105
W.O. 76-116 FOR: Facesetter F.B. 1031

MARK	REVISIONS	APPR.	DATE

DESIGNED BY LDL DRAWN BY RP CHECKED BY

CITY OF RIVERSIDE, CALIFORNIA
PUBLIC WORKS DEPARTMENT

APPROVED BY	BY	DATE
PRINCIPAL ENGINEER		4/13
PARK DEPARTMENT		
TRAFFIC DIVISION		
CHIEF PUB. WKS. ENGR.		4-14

APPROVED BY [signature]
DIRECTOR OF PUBLIC WORKS
DATE 4-13-77

STORM DRAIN PLAN & PROFILE
TRACT 8111
SCALE: Horiz. 1" = 40', Vert. 1" = 4'

ACCOUNT No.
DRAWING NUMBER D 309
SHEET 3 OF 3
76-116 D