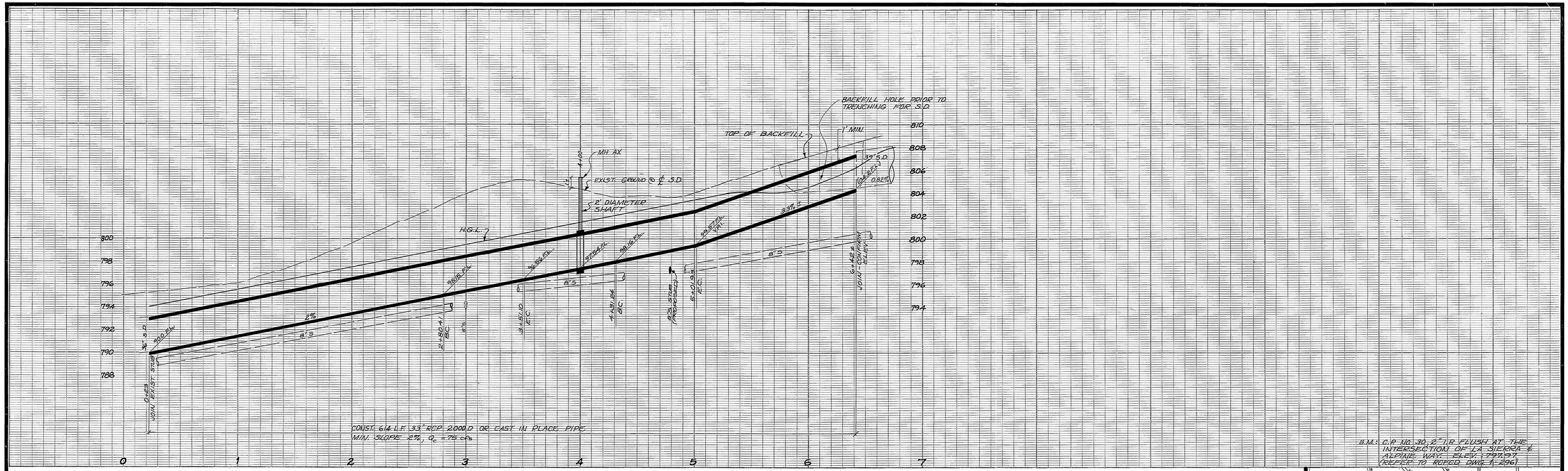

GENERAL NOTES

1. SEE SPECIAL PROVISIONS FOR DETAILS NOT SHOWN.
2. THE CONTRACTOR SHALL CONSTRUCT CAST-IN-PLACE TRANSITIONS AT EACH END TO ADJUST TO EXISTING PIPE SIZE, MINIMUM LENGTH THREE FEET.
3. AN ENCROACHMENT PERMIT WILL BE ISSUED FOR CONNECTION AT ALPINE WAY.

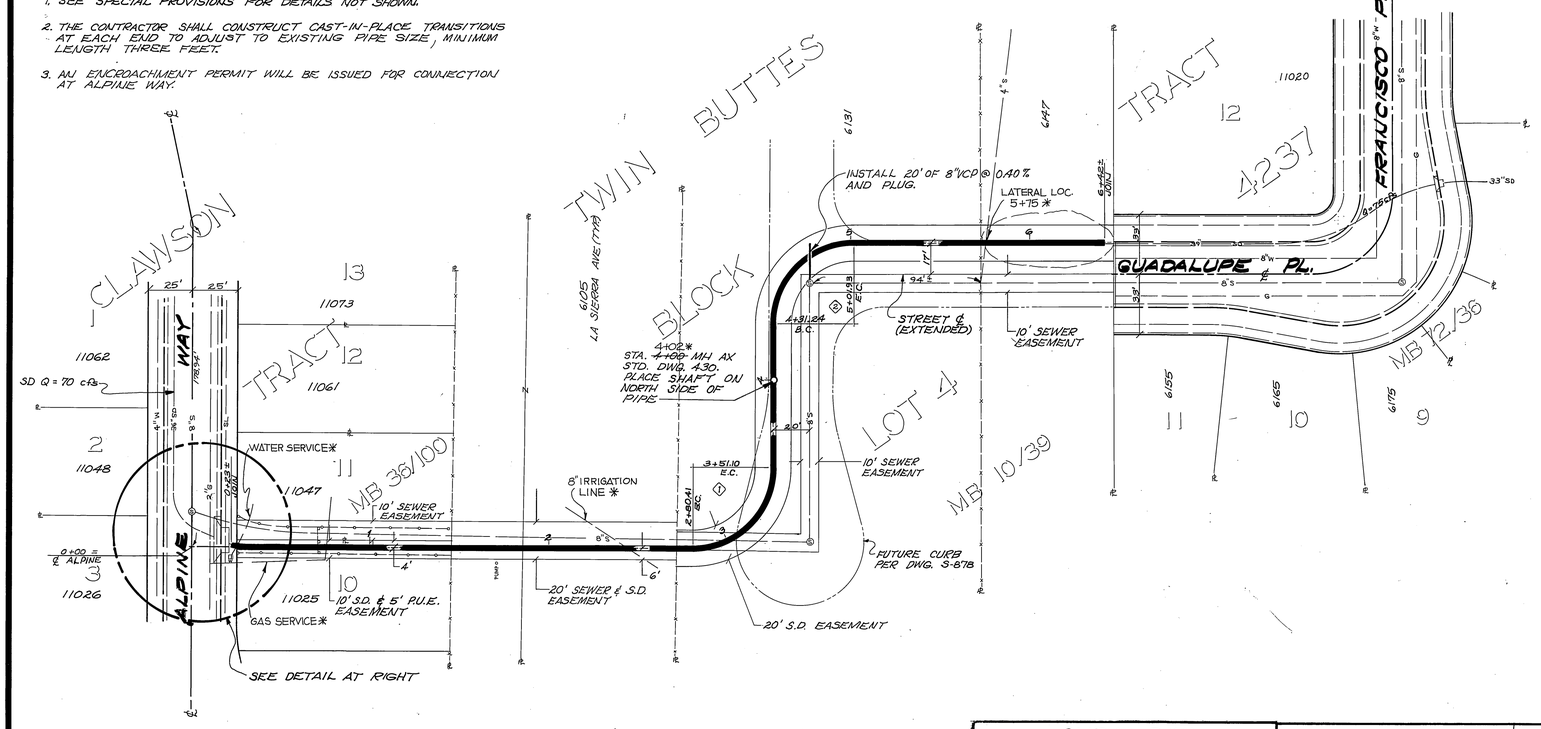

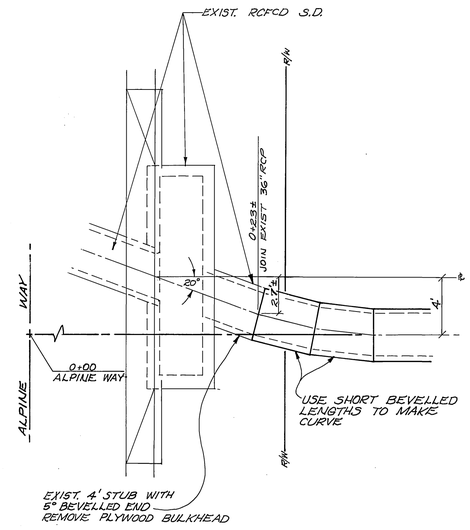

DETAIL AT ALPINE WAY

SCALE: 1" = 5'

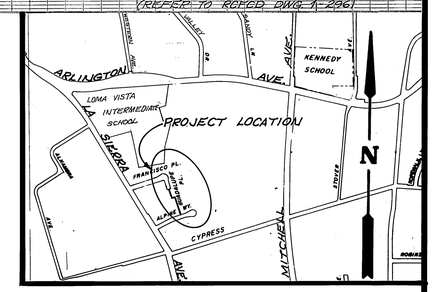

PROJECT LOCATION MAP

SCALE: 1" = 1000'

N

* AS BUILT 1/9/81 CR INDEXED

CURVE DATA				
INDEX	R	Δ	T	L
1	45'	90°	45'	70.69'
2	45'	90°	45'	70.69'

MARK	REVISIONS	APPR.	DATE

DESIGNED BY DEH DRAWN BY [illegible] CHECKED BY [illegible]

CITY OF RIVERSIDE
PUBLIC WORKS DEPARTMENT

APPROVED BY		
PRINCIPAL ENGINEER	[illegible]	11/27
PARK DEPARTMENT		
TRAFFIC DIVISION		
CHIEF P. W. ENGINEER	[illegible]	11-28

APPROVED BY [illegible]
PUBLIC WORKS DIRECTOR
DATE 11/29/78

GUADALUPE PLACE STORM DRAIN

ALPINE WAY TO FRANCISCO PL.

HORIZ. SCALE: 1" = 40' VERT. SCALE: 1" = 4'

ACCOUNT NO. 09-573-422

D-349

SHEET 1 OF 1

FILE NO.