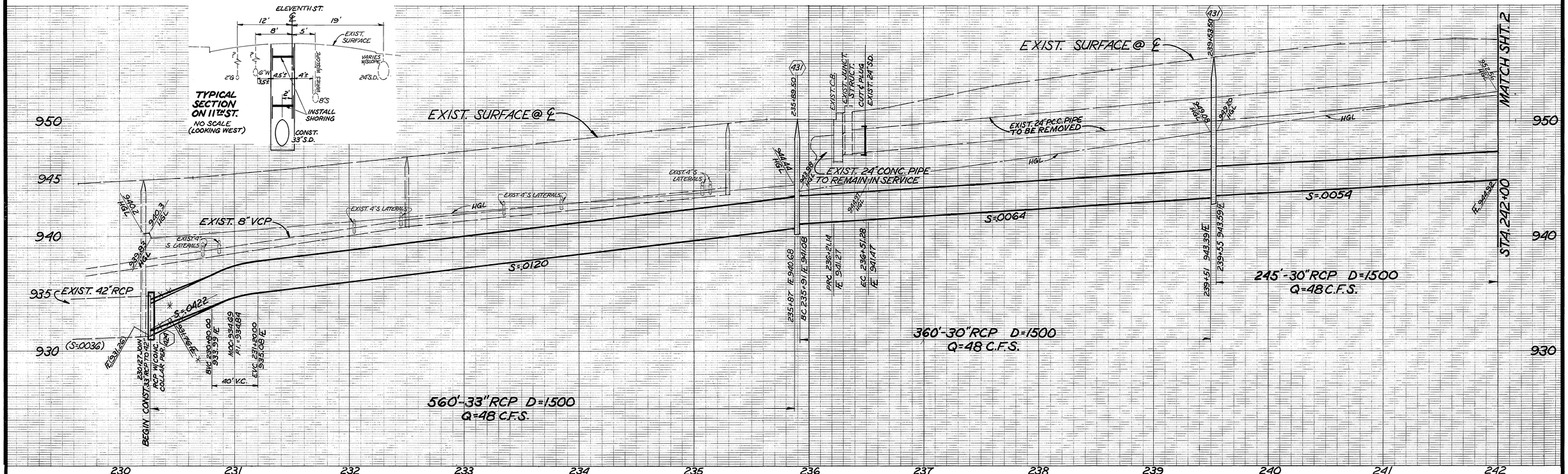

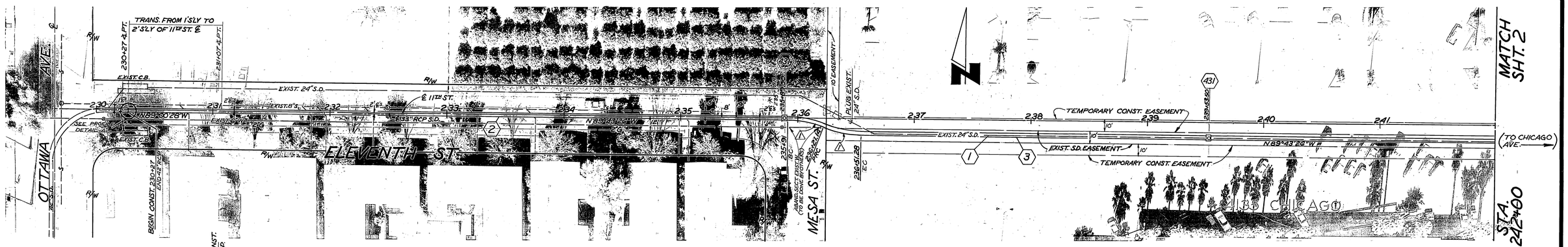

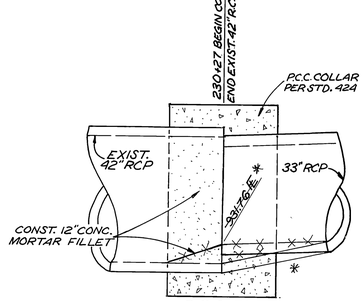

PROFILE DETAIL A
SCALE 1"=2'

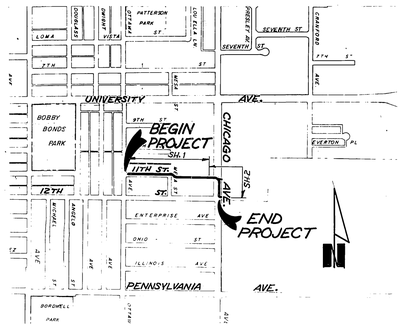

PROJECT LOCATION MAP

SPECIFIC CONSTRUCTION NOTES

1. REMOVE EXIST. 15" OR 24" CONC. PIPE
2. CONST. 36" RCP, D-1500 PER BEDDING STD. 452 CASE I * 33"
3. CONST. 30" RCP, D-1500 PER BEDDING STD. 452 CASE I
4. CONST. 24" RCP, D-1500 PER BEDDING STD. 452 CASE I
5. CONST. 18" RCP, D-2000 PER BEDDING STD. 452 CASE I

GENERAL CONSTRUCTION NOTES

1. EXISTING UTILITIES SHOWN ON PLANS ARE PLOTTED FROM UTILITY RECORDS. THE CONTRACTOR IS REQUIRED TO TAKE DUE PRECAUTIONARY MEASURES TO LOCATE & PROTECT ALL UTILITIES WHETHER OR NOT SHOWN ON THIS PLAN. IF THE COVER OF A UTILITY IS KNOWN IT IS SHOWN IN THE PROFILE. UTILITIES SHOWN IN THE PROFILE AS <-/\/\-> INDICATES THAT THE COVER IS UNKNOWN, BUT THE UTILITY IS NOT EXPECTED TO CONFLICT WITH THE PROPOSED IMPROVEMENTS.
2. ALL ELEVATIONS SHOWN ON THE PLAN SHALL BE STAKED IN THE FIELD.
3. PERMANENT TRENCH RESURFACING SHALL BE 0.42'A.C. OVER 100'C.A.B. FOR CHICAGO AVE., 0.25'A.C. OVER 0.5'C.A.B. FOR 11TH ST., .25'A.C. OVER NATIVE FOR PARKING LOT.
4. UTILITIES TO BE CROSSED BY THE PROPOSED STORM DRAIN SHALL BE LOCATED IN THE FIELD BY THE CONTRACTOR PRIOR TO THE ISSUANCE OF GRADE SHEETS.
5. RIGHTS OF ENTRY HAVE BEEN OBTAINED FOR WORK SHOWN ON PRIVATE PROPERTY.
6. PIPE ENCASEMENTS SHALL BE CONSTRUCTED AS REQUIRED PER STD. 564 FOR SEWER LATERALS CROSSING STORM DRAIN TRENCH.

⚠ SEE SHEET 2 FOR CURVE DATA * As built 11-13-85 TE

INDEX MF

Underground Service Alert
DIG BEFORE YOU DIG
Call: TOLL FREE
1-800
422-4133
TWO WORKING DAYS BEFORE YOU DIG.

MARK	REVISIONS	APPR.	DATE

DESIGNED BY JH DRAWN BY RVZ CHECKED BY RCM

CITY OF RIVERSIDE
PUBLIC WORKS DEPARTMENT

APPROVED BY		
PRINCIPAL ENGINEER	TE 5-8-85	
PARK DEPARTMENT		
TRAFFIC DIVISION		
CHIEF P. W. ENGINEER		

APPROVED BY William D. Gardner
PUBLIC WORKS DIRECTOR
DATE JUNE 3, 1985

CHICAGO AVENUE STORM DRAIN
OTTAWA AVE. TO CHICAGO AVE. VIA ELEVENTH ST.

HORIZ. SCALE: 1" = 40' VERT. SCALE: 1" = 4'

ACCOUNT NO. 09-573-480
D-465
SHEET 1 OF 2
FILE NO.

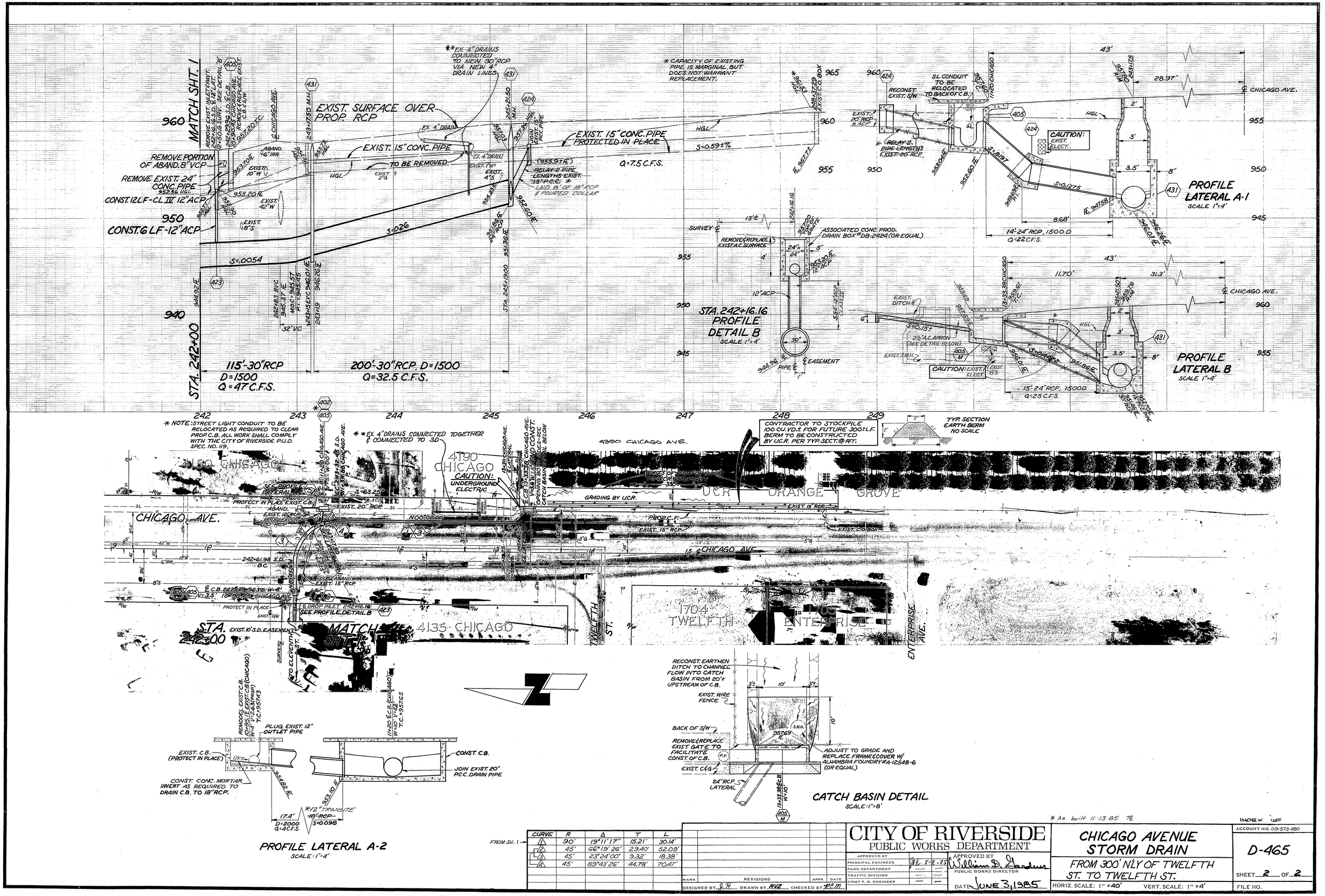

CURVE	R	Δ	T	L
1	90'	19°11'17"	15.21'	30.14'
2	45'	66°19'26"	29.40'	52.09'
3	45'	23°24'00"	9.32'	18.38'
4	45'	89°43'26"	44.78'	70.47'

FROM SH. 1

MARK	REVISIONS	APPR.	DATE

DESIGNED BY J.H. DRAWN BY RVZ CHECKED BY RCM

CITY OF RIVERSIDE
PUBLIC WORKS DEPARTMENT

APPROVED BY
PRINCIPAL ENGINEER
PARK DEPARTMENT
TRAFFIC DIVISION
CHIEF P. W. ENGINEER

APPROVED BY William D. Gardner
PUBLIC WORKS DIRECTOR
DATE JUNE 3, 1985

* As built 11-13-85 TL

INDEX UF

CHICAGO AVENUE STORM DRAIN
FROM 300' N'LY OF TWELFTH ST. TO TWELFTH ST.

ACCOUNT NO. 09-573-480
D-465
SHEET 2 OF 2
HORIZ. SCALE: 1" = 40' VERT. SCALE: 1" = 4'
FILE NO.