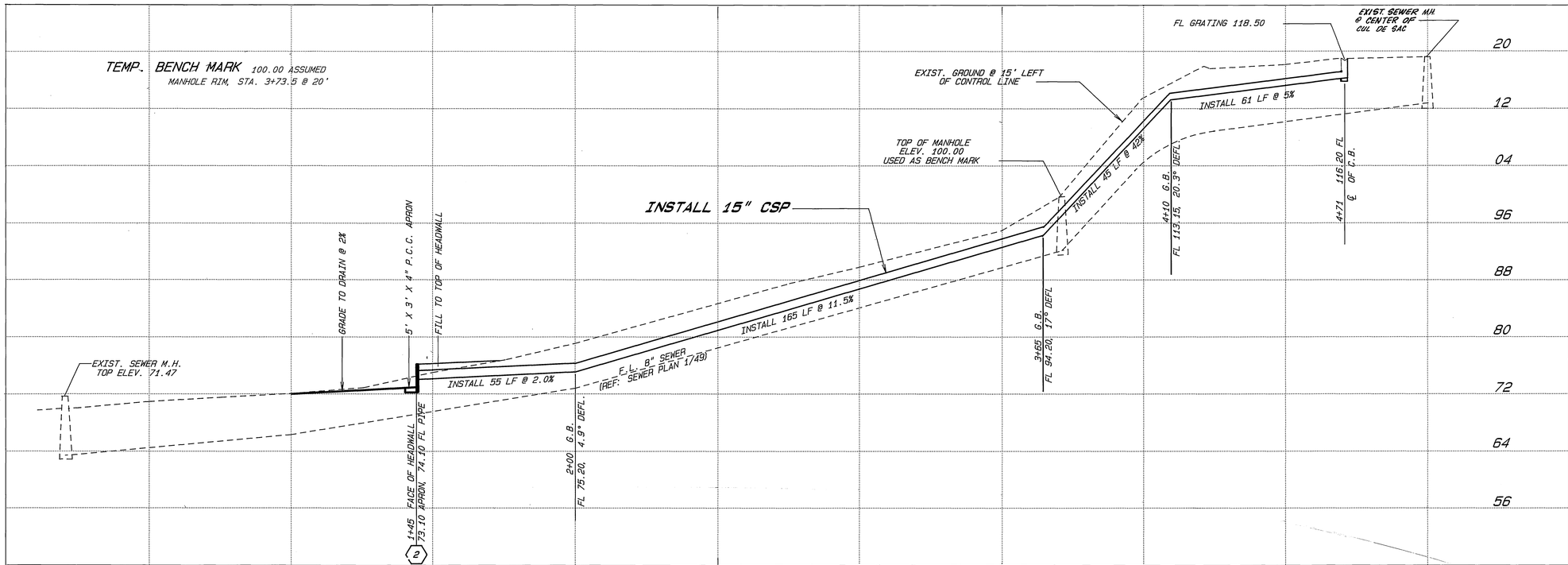

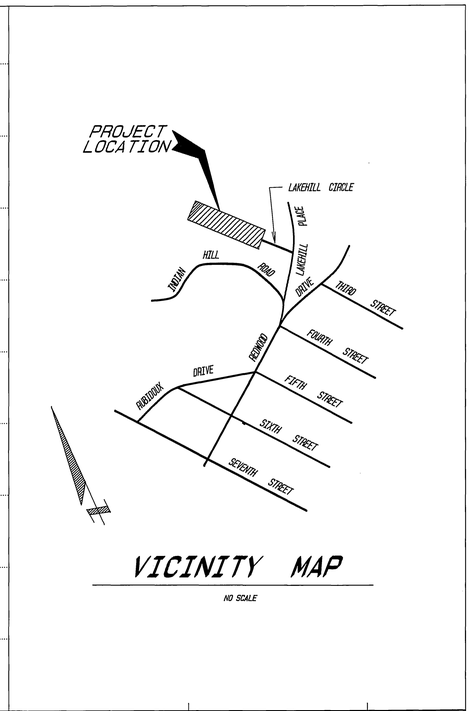

VICINITY MAP

NO SCALE

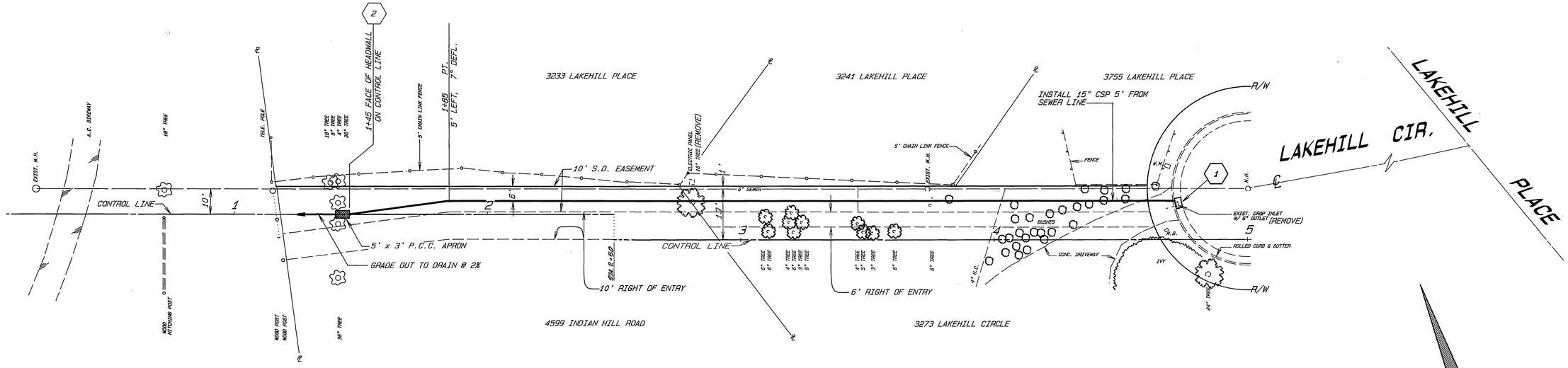

CONSTRUCTION NOTES

1. CONSTRUCTION SHALL BE IN ACCORDANCE WITH THE CITY OF RIVERSIDE, STD DRAWINGS AND STD. SPECS. FOR PUBLIC WORKS CONSTRUCTION, 1988 EDITION & 1989 AND 1990 SUPPLEMENTS.
2. STORM DRAIN PIPE TO BE 15" CSP, 16 GAGE, ALUMINIZED TYPE II.
3. REMOVE EXIST. C.B. AND PLUG 6" PIPE. NEW CATCH BASIN TO BE 2'± N'LY OF EXISTING.

(1) CATCH BASIN TO BE PCC, 2' X 3' X 2.3' DEEP. WALLS & BOTTOM 6" THICK. FRAME AND GRATING TO BE ALHAMBRA STD. A-1552 OR APPROVED EQUAL.

(2) AT STA. 1+45 CONSTRUCT HEADWALL AS PER CALTRANS STD. DWG. D-89, EXCEPT L=4'. OVERHANGING DEAD TREE BRANCHES MAY BE CUT.

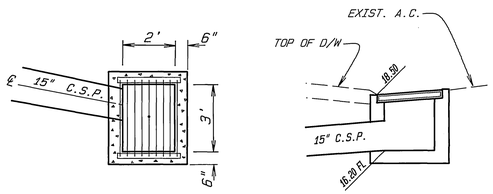

CATCH BASIN DETAILS

NO SCALE

ENGINEER IN RESPONSIBLE CHARGE

HANS J. KAMRATH
R.C.E. 14712 EXPIRES 3/31/93
DATE 12/17/1990

REGISTERED PROFESSIONAL ENGINEER
HANS J. KAMRATH
NO: 14712
CIVIL
STATE OF CALIFORNIA

MARK	REVISIONS	APPR.	DATE

DESIGNED BY ____ DRAWN BY ____ CHECKED BY ____

CITY OF RIVERSIDE
PUBLIC WORKS DEPARTMENT

APPROVED BY	DATE	BY
DEPUTY P.W. ENGINEER	1/17/91	M.G.
PRINCIPAL ENGINEER	1/17/91	
SURVEYOR	12-18-90	RPH
CHIEF P.W. INSPECTOR	12-17-90	
STREET SERVICES	12-17-90	

APPROVED BY ____ PUBLIC WORKS DIRECTOR
DATE 1/8/91

LAKEHILL CIRCLE STORM DRAIN

AT 3273 LAKEHILL CIRCLE

HORIZ. SCALE: 1"= 20' VERT. SCALE: 1"= 8'

ACCOUNT NO. 09-573-433

D-557

SHEET 1 OF 1

INDEXED 2-6-91 GH