CONSTRUCTION NOTES:

1. STRUCTURAL SECTION TO BE DETERMINED BY SOIL TEST PER GENERAL NOTE NO. 12
2. CONSTRUCT TYPE I CURB AND GUTTER, 6" D.F. PER STD. 200.
3. CONSTRUCT PROPERTY LINE SIDEWALK PER STD. 325.
4. SAWCUT AND REMOVE EXISTING PAVEMENT.
5. ~~FEATHER FOR SMOOTH JOIN IN 5' OR AS DIRECTED BY THE CITY ENGINEER.~~
6. CONSTRUCTION 10' P.C.C. CROSS-GUTTER PER STD. 220 AND MODIFIED PER DETAIL "A" ON SHEET NO. 1.
7. CONSTRUCT STORM DRAIN INLET STRUCTURE PER STD. 410 (MODIFIED).
8. CONSTRUCT TYPE I A.C. BERM ALONG EDGE OF PAVEMENT PER STD. 250.
9. ~~REMOVE EXISTING A.C. BERM.~~
10. CONSTRUCT BARRICADE PER STD. 180.
11. FLATTEN GUTTER IN PLANE OF CROSS GUTTER.
12. ~~REMOVE EXISTING REDWOOD HEADER.~~
13. CONSTRUCT TYPE I CONCRETE DRIVEWAY PER STD. 302.
14. PLANT 1- 5 GALLON MAGNOLIA TREE PER GENERAL NOTE NO. 26A.
15. PLANT 1- 5 GALLON JACARANDA TREE PER GENERAL NOTE NO. 26B.
16. IT SHALL BE THE RESPONSIBILITY OF THE CONTRACTOR TO CLEAR THE RIGHT OF WAY IN ACCORDANCE WITH THE PROVISIONS OF LAW AS IT AFFECTS EACH UTILITY INCLUDING IRRIGATION LINES AND APPURTENANCES AND AT NO COST TO THE CITY.
17. CONSTRUCTION SHALL BE IN ACCORDANCE WITH THE CITY OF RIVERSIDE DEPARTMENT OF PUBLIC WORKS, STANDARD DRAWINGS, STANDARD DRAWING NO. 10 AND THE STANDARD SPECIFICATIONS FOR PUBLIC WORKS CONSTRUCTION, CURRENT EDITION.
18. THE PRIVATE ENGINEER SIGNING THESE PLANS IS RESPONSIBLE FOR ASSURING THE ACCURACY AND ACCEPTABILITY OF THE WORK HEREON. IN THE EVENT OF DISCREPANCIES ARISING DURING CONSTRUCTION, THE PRIVATE ENGINEER SHALL BE RESPONSIBLE FOR DETERMINING AN ACCEPTABLE SOLUTION AND REVISING THE PLANS FOR APPROVAL BY THE CITY.
19. ALL FLAGGED ELEVATIONS SHALL BE STAKED IN THE FIELD BY THE PRIVATE ENGINEER.
20. THE CONTRACTOR SHALL CALL IN A LOCATION REQUEST TO UNDERGROUND SERVICE ALERT (U.S.A.), PHONE # 1-800-422-4133, TWO WORKING DAYS BEFORE DIGGING. NO CONSTRUCTION PERMIT WILL BE ISSUED BY THE PUBLIC WORKS DEPARTMENT INVOLVING EXCAVATION FOR UNDERGROUND FACILITIES UNLESS THE APPLICANT HAS BEEN PROVIDED AN INQUIRY IDENTIFICATION NUMBER BY U.S.A.

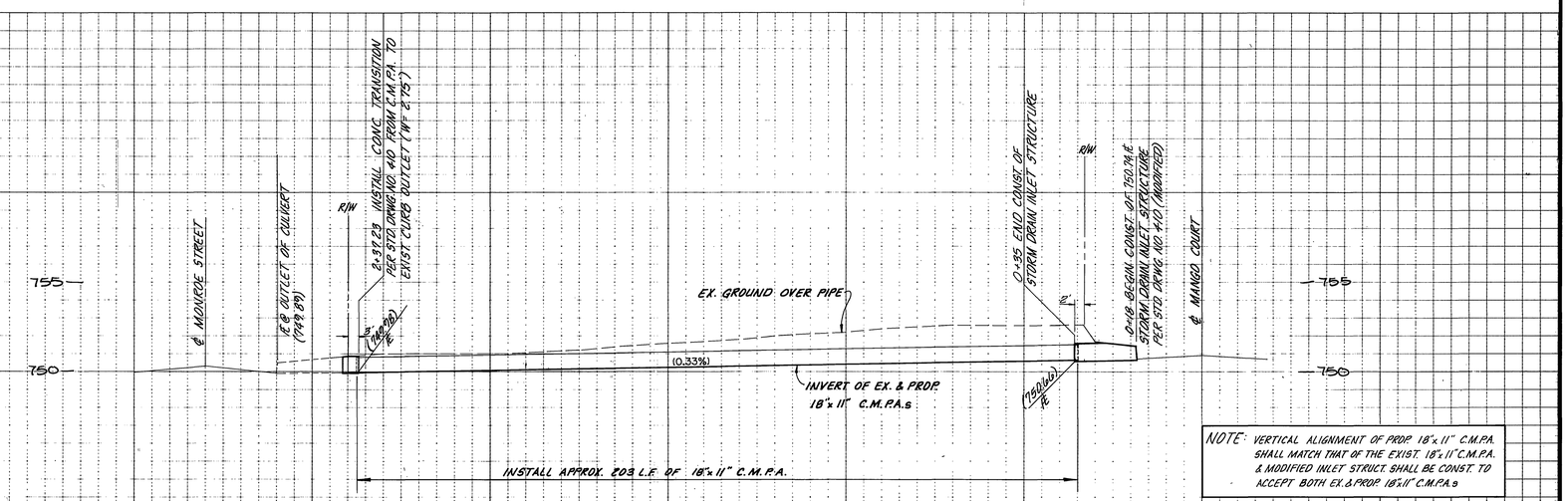

PROFILE
SCALE: HORIZ. 1"=20' VERT. 1"=4'

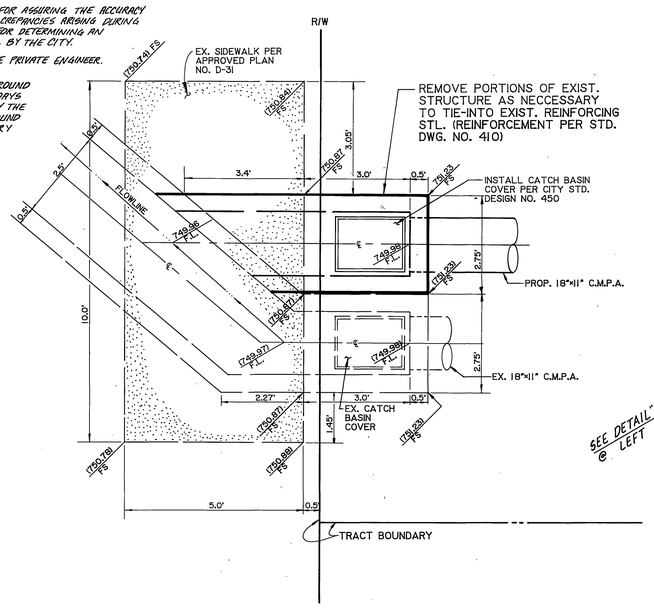

DETAIL "A"
SCALE: 1" = 2'

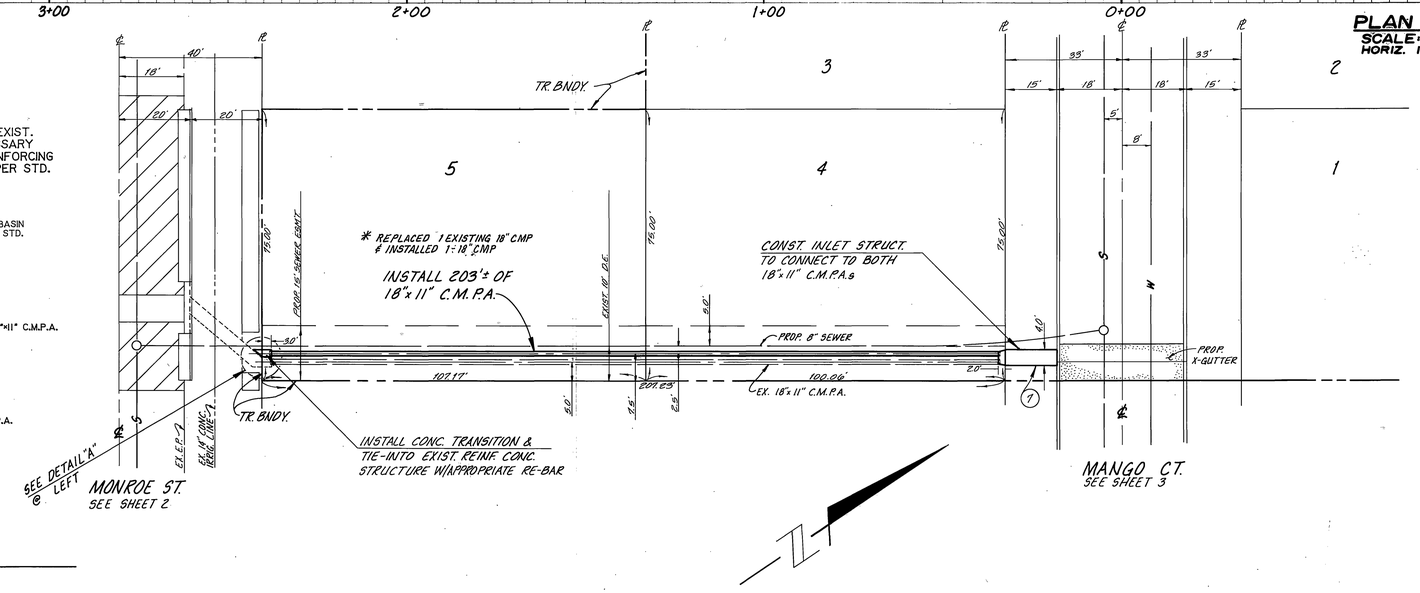

PLAN
SCALE: HORIZ. 1"=20'

REGISTERED PROFESSIONAL ENGINEER GLEN L. LUDWIG No. 13191 EXP. 3-31-93 CIVIL STATE OF CALIFORNIA

Glen L. Ludwig 1-03-90
GLEN L. LUDWIG R.C.E. 13191 DATE
REGISTRATION EXPIRES MARCH 31, 1993

* AS-BUILT 1-27-92 G.H

Underground Service Alert of Southern California
Call: TOLL FREE
1-800
422-4133
TWO WORKING DAYS BEFORE YOU DIG

Ludwig Engineering
CIVIL ENGINEERING : SURVEYING
884-8217 109 E. Third Street
SAN BERNARDINO, CALIFORNIA

MARK	REVISIONS	APPR.	DATE

DESIGNED BY T.M. DRAWN BY T.M. CHECKED BY

CITY OF RIVERSIDE
PUBLIC WORKS DEPARTMENT

APPROVED BY	DATE	BY
PRINCIPAL ENGINEER	1/18/91	
PARK DEPARTMENT		
TRAFFIC DIVISION		
DIRECTOR ENGINEERING	1/24/91	
	1/24/91	

APPROVED BY
PUBLIC WORKS DIRECTOR
DATE 1/24/91

STREET IMPROVEMENT PLAN
TRACT NO. 24673
STORM DRAIN PLANS

ACCOUNT NO. D-590
SHEET 1 OF 1
HORIZ. SCALE: 1" = 20' VERT. SCALE: 1" = 4'

INDEXED 2-6-91 GH