GENERAL CONSTRUCTION NOTES:

1. EXISTING UTILITIES SHOWN ON THE PLAN, ARE PLOTTED FROM UTILITY RECORDS. THE CONTRACTOR IS REQUIRED TO TAKE DUE PRECAUTIONARY MEASURES TO LOCATE AND PROTECT ALL UTILITIES WHETHER OR NOT SHOWN ON THIS PLAN.
2. PRIME CONTRACTORS BIDDING THIS WORK SHALL HAVE A CLASS "A", "C-34", OR A "C-42" LICENSE.
3. ALL ELEVATIONS, EXCEPT THOSE SHOWN IN PARENTHESES ( ), SHOWN ON THE PLANS SHALL BE STAKED IN THE FIELD.
5. CONSTRUCTION SHALL BE IN ACCORDANCE WITH THE CITY OF RIVERSIDE STANDARD DRAWINGS AND STANDARD SPECIFICATIONS FOR PUBLIC WORKS CONSTRUCTION, 1997 EDITION.
6. PRIOR TO ISSUANCE OF GRADE SHEETS, THE CONTRACTOR SHALL LOCATE AND EXPOSE THE EXISTING 6" SEWER AT THE PROP. STORM DRAIN CROSSING AND THE UPSTREAM AND DOWNSTREAM MEET POINTS. THE CONTRACTOR SHALL GIVE THE ENGINEER 48 HOURS NOTICE PRIOR TO POTHOLING TO ARRANGE FOR SURVEYORS TO VERIFY THE LOCATION AND ELEVATION OF THE SEWER AND THE STORM DRAIN MEET POINTS.
7. PRIOR TO CONSTRUCTION OF THE STORM DRAIN THE BUILDINGS SHOWN TO BE DEMOLISHED WILL BE REMOVED BY THE PROPERTY OWNER AND THE PROPOSED BUILDING WILL BE ERECTED. THE CONTRACTOR SHALL ONLY BE RESPONSIBLE FOR REPLACING SURFACE IMPROVEMENTS THAT ARE REMOVED OR DAMAGED BY THE CONTRACTOR'S OPERATIONS.
8. THE CONTRACTOR SHALL NOT STOCKPILE MATERIALS OR STORE EQUIPMENT OUTSIDE OF THE "CONSTRUCTION AREA" WITHOUT THE WRITTEN CONSENT OF THE PROPERTY OWNER. THE CONTRACTOR MAY ERECT A TEMPORARY SECURITY FENCE AROUND THE "CONSTRUCTION AREA". THE CONTRACTOR SHALL NOT BLOCK ACCESS TO BUILDINGS OUTSIDE OF THE "CONSTRUCTION AREA". THE CONTRACTOR SHALL NOT BLOCK DRIVEWAYS. THE SITE IS A COMMERCIAL TIRE BUSINESS AND MUST BE ALLOWED TO FUNCTION DURING CONSTRUCTION.

SPECIFIC CONSTRUCTION NOTES:

1. REMOVE INTERFERRING PORTIONS OF EXIST. 30" S.D. PLUG AND ABANDON.
2. REMOVE EXIST. DROP INLET, PLUG AND ABANDON EXIST. 30" S.D. DOWNSTREAM OF THE INLET. REMOVE EXIST. 30" S.D. FROM THE INLET TO STA. 10+00.
3. REMOVE & REPLACE EXIST. 6" THICK PCC PAVING. LIMITS TO BE DETERMINED BY THE INSPECTOR AT THE TIME OF CONSTRUCTION.
4. INSTALL **POLLUTANT TRAP, FOSSIL FILTER™, OR CITY APPROVED EQUAL.**

CONSTRUCTION LEGEND:

NUMBERS ABOVE 100 IN A HEXAGON ON THE PLAN REFER TO THE RESPECTIVE STANDARD DRAWING AND SHALL BE CONSTRUCTED ACCORDINGLY, UNLESS MODIFICATIONS ARE NOTED ON THE PLAN. ANY NUMBER SHOWN BELOW THE STANDARD DRAWING NUMBER INDICATES THE SPECIFIC ALTERNATE TO BE CONSTRUCTED.

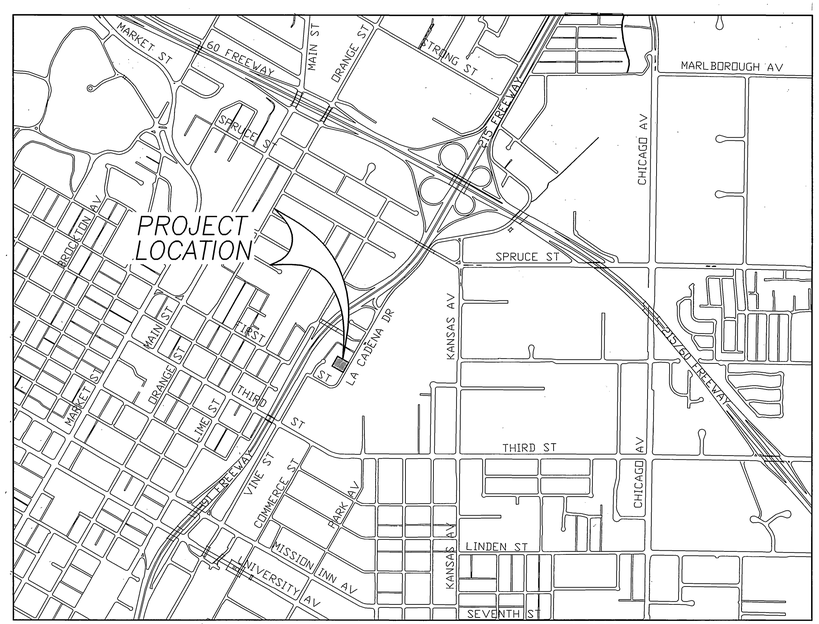

VICINITY MAP

1" = 1,000'

BENCHMARK

A CITY OF RIVERSIDE BRASS DISK STAMPED "601-09-68" SET IN A CONCRETE POST, 600 FEET NE OF THE INTERSECTION OF FIRST ST. AND LA CADENA DR. BEHIND THE PROPERTY AT 2936 E. LA CADENA DR., 201.5 FEET SW OF THE SW SIDE OF A CONTROL SIGNAL TOWER, 15.7 FEET NW OF THE NW RAIL OF THE A.T. & S.F. RAILWAY, 6 FEET NE OF THE RIVERSIDE JUNCTION SIGN, 1.5 FEET LOWER THAN THE TRACK AND 1 FOOT NE OF A MARKER POST.

ELEVATION 880.471'

IMPORTANT NOTICE

Section 4216/4217 of the Government Code requires a Dig Alert Identification Number to be issued before a "Permit to Excavate" will be valid. For your Dig Alert I.D. Number call Underground Service Alert

TOLL FREE 1-800-422-4133

Two working days before you dig.

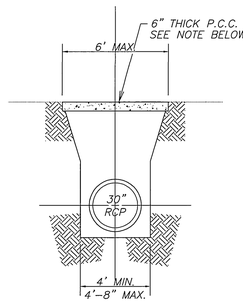

TYPICAL STORM DRAIN SECTION

SCALE: 1" = 4'

NOTE: WHERE PCC IS REMOVED FOR OPEN TRENCH OPERATIONS, THE CONTRACTOR SHALL RESURFACE THE TRENCH WITH 6" THICK PCC.

REMOVAL AND REPLACEMENT OF PCC OUTSIDE OF THE TRENCH SHALL BE CONSIDERED AS "REMOVE & REPLACE 6" THICK PCC."

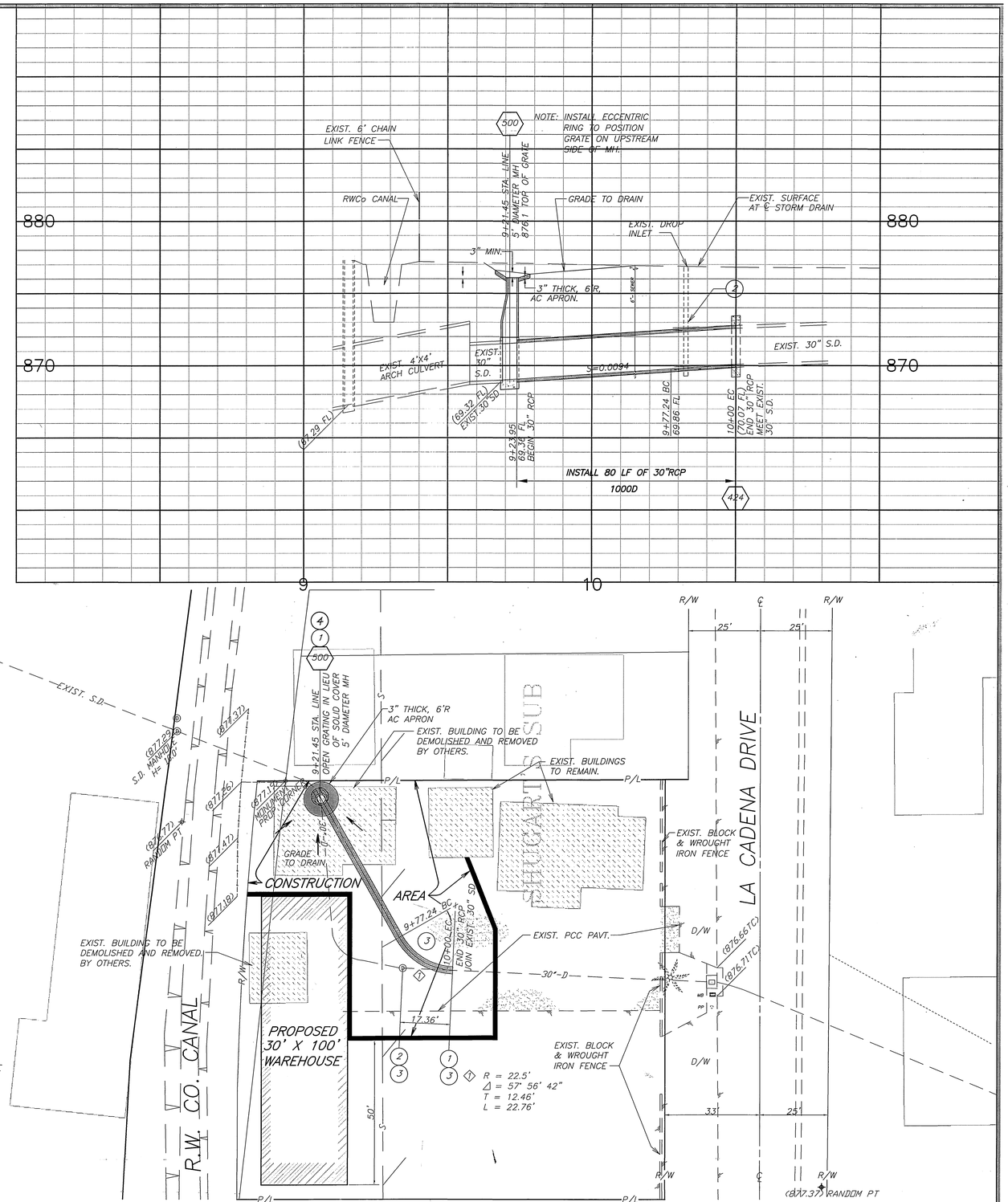

REGISTERED PROFESSIONAL ENGINEER MICHAEL KATUSIAN No. 36686 Exp. 6-30-04 CIVIL STATE OF CALIFORNIA

ENGINEER IN RESPONSIBLE CHARGE

MICHAEL KATUSIAN
R.C.E. No. 36686 expires 6/30/04

DATE 11/9/00

MARK	REVISIONS	APPR.	DATE

DESIGNED BY SK DRAWN BY SK CHECKED BY

CITY OF RIVERSIDE, CALIFORNIA
PUBLIC WORKS DEPARTMENT

APPROVED BY	BY	DATE
DEPUTY P.W. DIRECTOR-ENG.	DAS	11/13/00
PRINCIPAL ENGINEER	JS	11/13/00
SURVEYOR	MWE	11/13/00
STREET SERVICES	RD	11/13/00
CONST. CONTRACT ADMIN.		11/13/00

APPROVED BY R.W. Scott
PUBLIC WORKS DIRECTOR
DATE 11-13-2000

3011 LA CADENA DR. STORM DRAIN REALIGNMENT

HORIZ. SCALE: 1" = 20' VERT. SCALE: 1" = 4'

ACCT. NO.: 9745926203-440301
9745900885-440301

D-681

SHEET 1 OF 1

FILE NO.

INDEXED 11-29-2000 LH