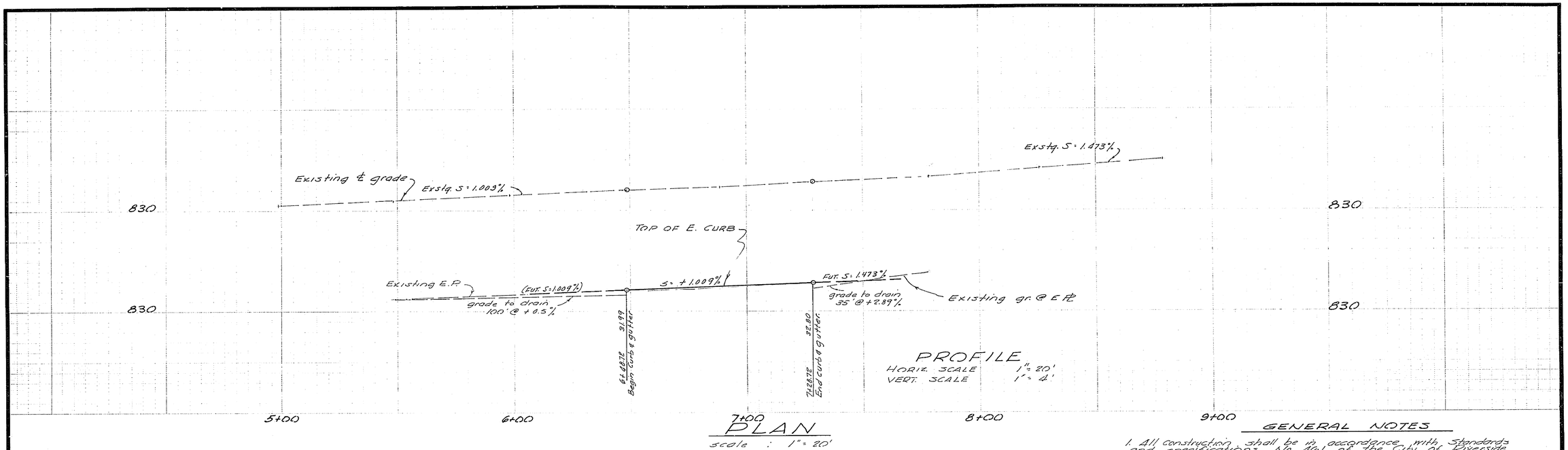

PLAN
scale : 1" = 20'

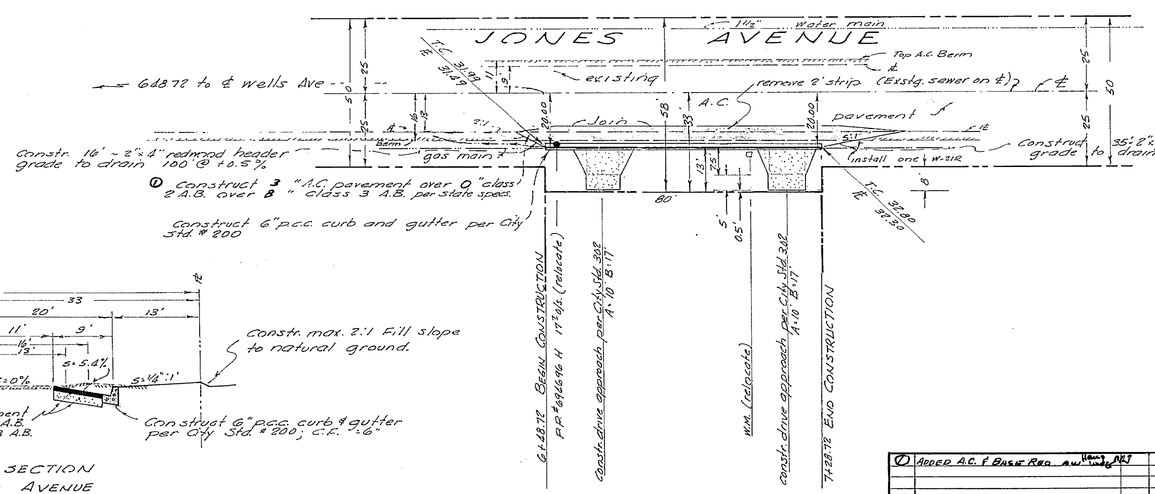

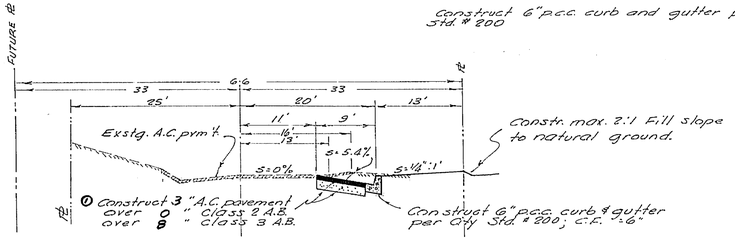

TYPICAL SECTION
JONES AVENUE
6+48.72 to 7+28.72
no scale
T.I. = 6

GENERAL NOTES

1. All construction shall be in accordance with Standards and specifications No. 461 of the City of Riverside, Department of Public Works.
2. Trim edge of existing pavement to clean straight line. Construct match up paving and overlay existing pavement as directed in field to produce smooth crown section.
3. It shall be the responsibility of the Contractor to clear the Right-of-Way in accordance with the provisions of law as it affects each utility, including irrigation lines and appurtenances and at no cost to the City.
4. Prime coat, paint binder and seal coat are required
5. Grading will require a permit under Ordinance 3093 for a cut or fill exceeding 100 cubic yards or a fill over one foot in depth.
6. The developer shall arrange for a test of the subgrade level by a soils engineer. Depth and type of cover shall be determined by the soils engineer and submitted to the City of Riverside for approval.
7. The finished subgrade shall have a compaction of not less than 90% for a depth of 0.5 feet as determined by Test Method "California 216," immediately prior to placement of the cover.
8. B.M. - R.R. spike in power pole #9257949-E @ S.E. corner of Wells and Jones Avenue. EL. 727.52
9. The Contractor shall note the gas main location and take appropriate steps for its protection. So. Cal. Gas Co. Telephone: 682-1660

C. 28-645

MARK	REVISIONS	APPR.	DATE
①	ADDED A.C. & BASE REQ. A.W.	Hang	RLT

DESIGNED BY RLT DRAWN BY RLT CHECKED BY J.C.

CITY OF RIVERSIDE, CALIFORNIA
DEPARTMENT OF PUBLIC WORKS

APPROVED BY	BY	DATE
OFFICE ENGINEER	WJG	12-13
PARK DEPARTMENT	—	—
TRAFFIC DIVISION	AB	11-30-0
ASSISTANT CITY ENG.	RBZ	12-19
	Hang	12-2

APPROVED BY [signature]
DIRECTOR OF PUBLIC WORKS
DATE 12-15-65

PLAN & PROFILE
EAST CURB - JONES AVE
584' Northerly of Wells Avenue
approved: Robert L. Taylor RCE 10270 date: 9/19/65
HORIZ. SCALE: 1" = 20' VERT. SCALE: 1" = 4'

PROJECT NO. R-1102
SHEET 1 OF 1
FILE NO.