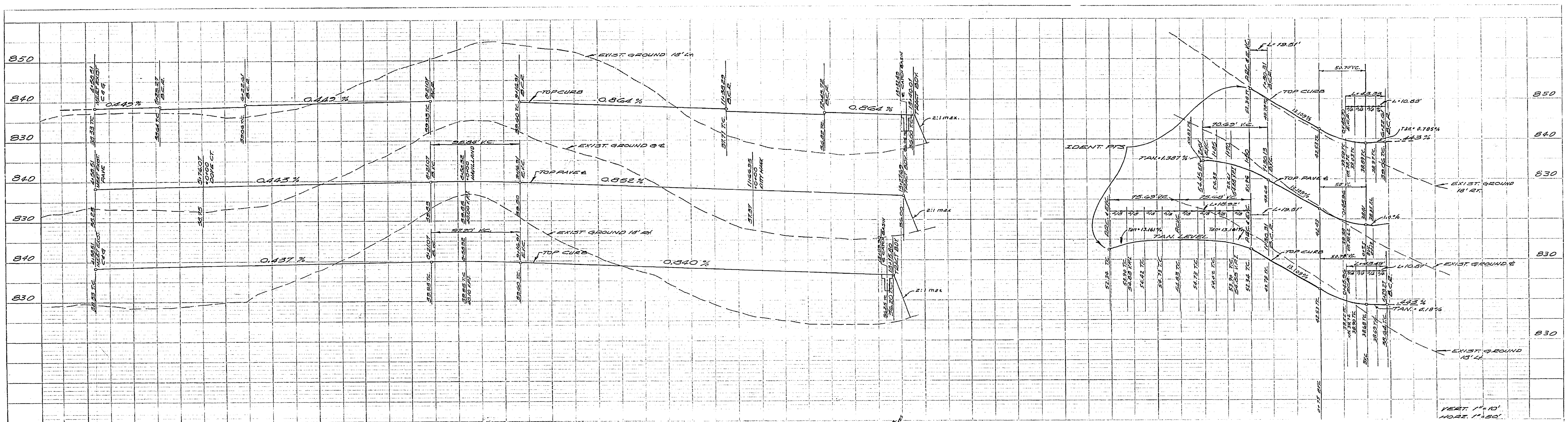

BENCH MARKS:
1. ELEV. 818.81 - BRASS CAP IN 2" I.P. ℄ CENTRAL AT STA. 13+31.03
2. ELEV. 838.96 - BRASS CAP IN 2" I.P. ℄ CENTRAL AT STA. 26+62.30
3. ELEV. 838.40 - TOP CURB E'LY. SIDE HOLLYRIDGE AT STA. 4+58.51

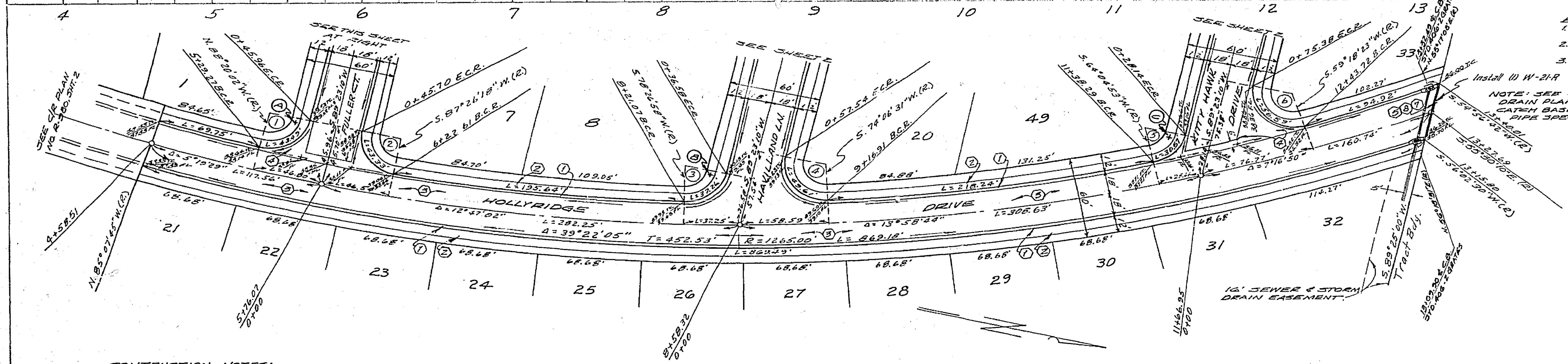

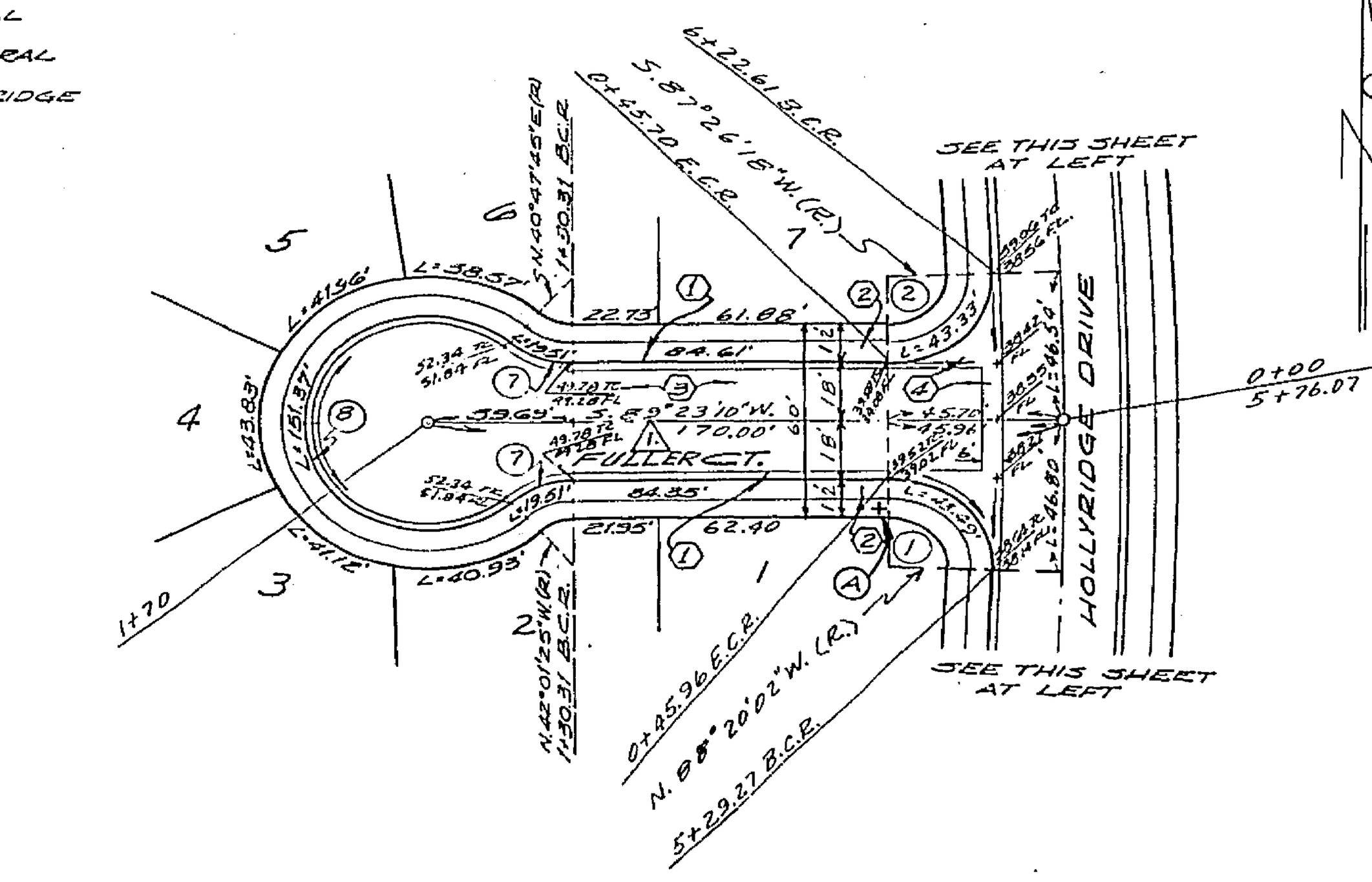

CONTRUCTION NOTES:

① - CONSTRUCT CURB AND GUTTER - STD. NO. 200 (6" C.F.).
② - CONSTRUCT CURB LINE SIDEWALK - STD. NO. 325.
③ - CONSTRUCT 2½" A.C. AND SEAL COAT OVER AB. CLASS 3., OR AS PER. NOTE 5.
④ - CONSTRUCT CROSS GUTTER & APRONS - STD. NO. 220.
⑤ - CONSTRUCT 2"x4" REDWOOD HEADER.
⑥ - CONSTRUCT BARRICADE - STD. NO. 180.
⑦ - CONSTRUCT A.C. BERM - STD. NO. 250
⑧ - CONSTRUCT BARRICADE - STD. NO. 650

QUANTITY ESTIMATE:

CURB & GUTTER - STD. NO. 200 (6" C.F.)	4,207	L.F.
CURB LINE SIDEWALK - STD. NO. 325	25,240	S.F.
2½" A.C. & SEAL COAT	69,971	S.F.
AGGREGATE BASE - CLASS 3		C.Y.
CROSS GUTTER & APRONS - STD. NO. 220	1,429	S.F.
2"x4" REDWOOD HEADER	102	L.F.
BARRICADES - STD. NO. 180	2	EA.
CATCH BASINS - STD. NO. 406 - 2 GRATES	2	EA.
A.C. BERM - STD. NO. 250	43	L.F.
BARRICADES - STD. No. 650	1	Ea.
W-21-R	1	Ea.
6' Chain Link Fence Along the back lot line lots 21-32	875±	L.F.

③ Const. 2½" A.C. over 4" Class 2 A.B. over 6.5" Class 3 A.B.
Kitty Hawk Dr. Sta. 2+00 - 6+61.91
Fuller Ct. Sta. 0+00 - 1+70±
Hollyridge Sta. 4+58.51 - 7+00

⚠1 ③ Const. 2½" A.C. over 4" Class 2 A.B. over 0" Class 3 A.B.
Kitty Hawk Dr. Sta. 0+00 - 2+00
Hollyridge Sta. 7+00 - 13+27.69
Havilland Sta. 0+00 - 5+07

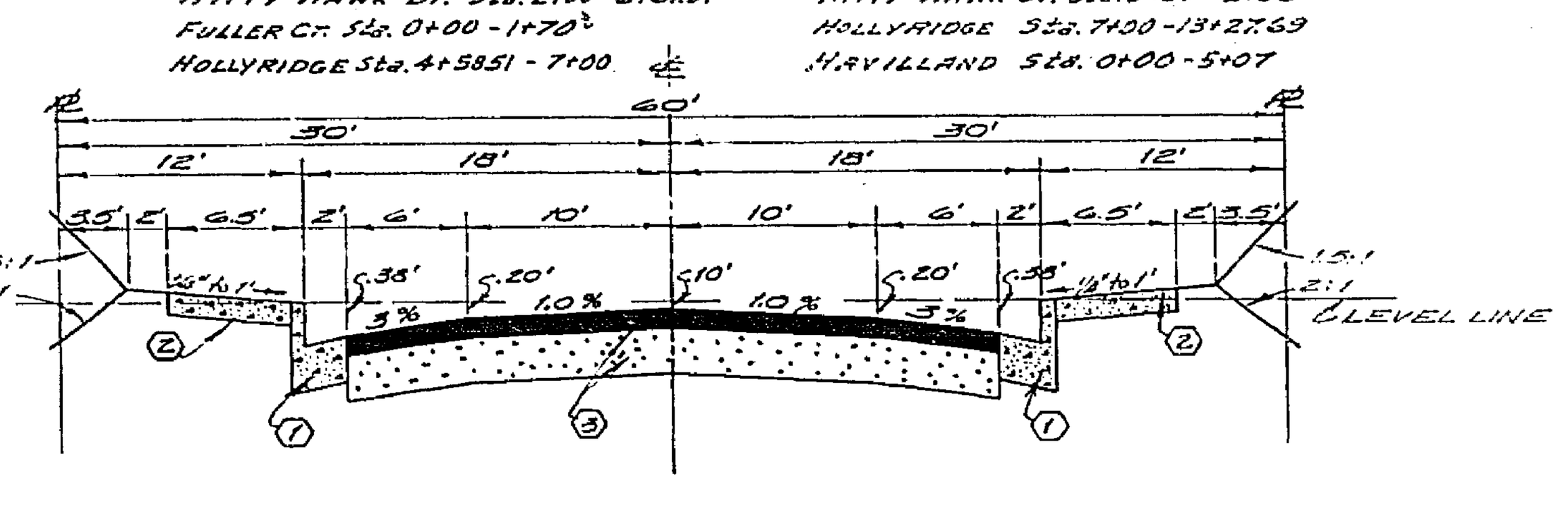

TYPICAL SECTION
HOLLYRIDGE DR., HAVILLAND LN., FULLER CT. And KITTYHAWK DR.
(No Scale)
T.I. = 5

STREET NAME SIGN SCHEDULE

A	HOLLYRIDGE DR.	
	FULLER CT.	
B	HOLLYRIDGE DR.	
	HAVILLAND LN.	
C	HOLLYRIDGE DR.	
	KITTY HAWK DR.	

Contact the Traffic Division for block numbers before ordering the street name signs.

CURB CURVE DATA

NO.	Δ	R	T	L
1	92°16'48"	27'	28.10'	43.49'
2	91°56'52"	27'	27.93'	43.33'
3	79°03'48"	27'	22.28'	37.26'
4	105°16'39"	27'	36.67'	49.61'
5	64°51'43"	27'	17.15'	30.57'
6	120°04'47"	27'	46.84'	56.59'
7	41°24'35"	27'	10.21'	19.51'
8	262°43'10"	33'	—	151.37'

659

ALBERT A. WEBB ASSOCIATES
CIVIL ENGINEERS - RIVERSIDE, CALIFORNIA
APPROVED Emil H. Cabb DATE 2/28/66
R.E. 9876

REVISION		
MARK	DATE	DESCRIPTION
⚠1	2/7/67	Revised Dove Ct. to FULLER CT. and Added BASE REQ.

CITY OF RIVERSIDE, CALIFORNIA
DEPARTMENT OF PUBLIC WORKS

STREET PLAN & PROFILE

HOLLYRIDGE DRIVE & ⚠1 FULLER COURT

TRACT No. 3026

DATE Dec. 1965	SCALE 1"=50'	APPROVED BY [signature] DIRECTOR OF PUBLIC WORKS	NO. R-1147
DRAWN R.L.B.	W.O. 64-175		
CHECKED R.E.C. BobS. 9KB Hauy CER	F.B. 559	DATE 4-29-66	SHEET 1 OF 2

Drw'g. No. 64-175-A

Indexed R.S. 4-18-66

PROFILE: SURVEYED / PLOTTED / GRADES CHECKED / NOTE BOOK / NO.

PLAN: SURVEYED / PLOTTED / ALIGNMENT CHECKED / RT. OF WAY CHECKED / NOTE BOOK / NO.

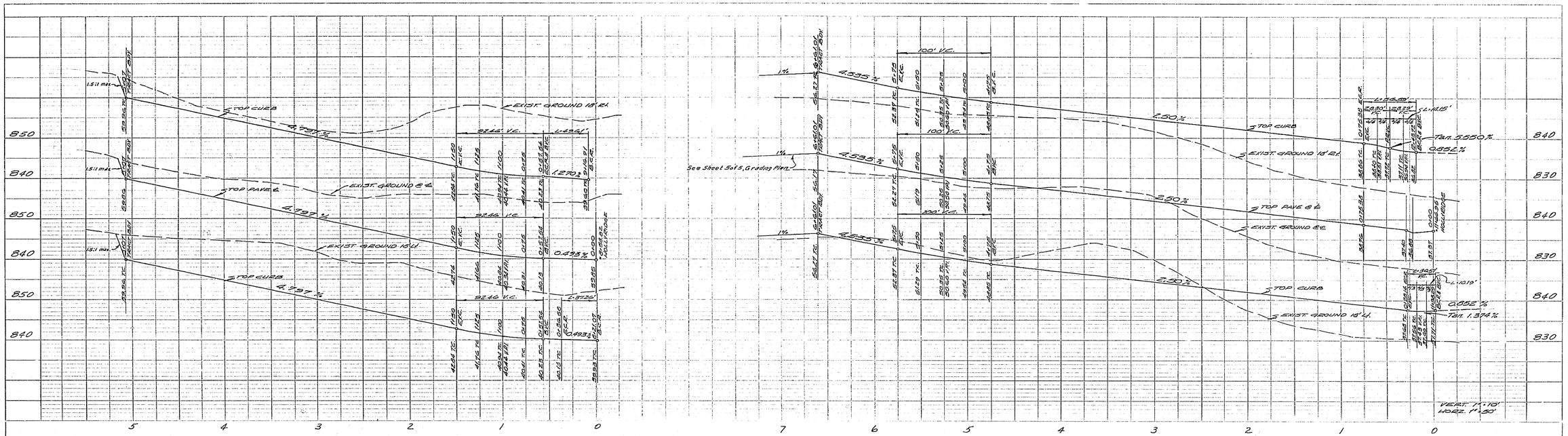

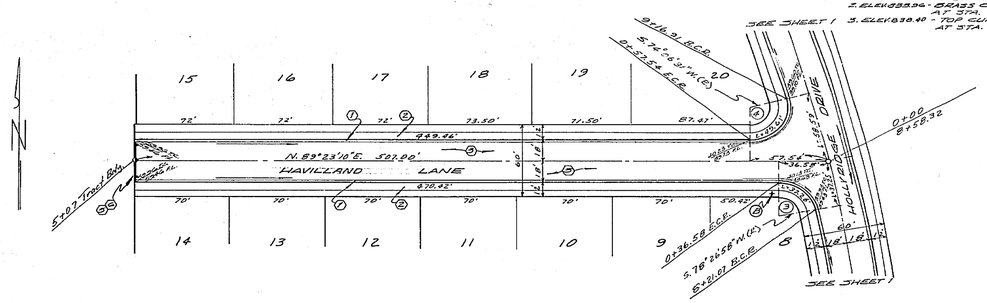

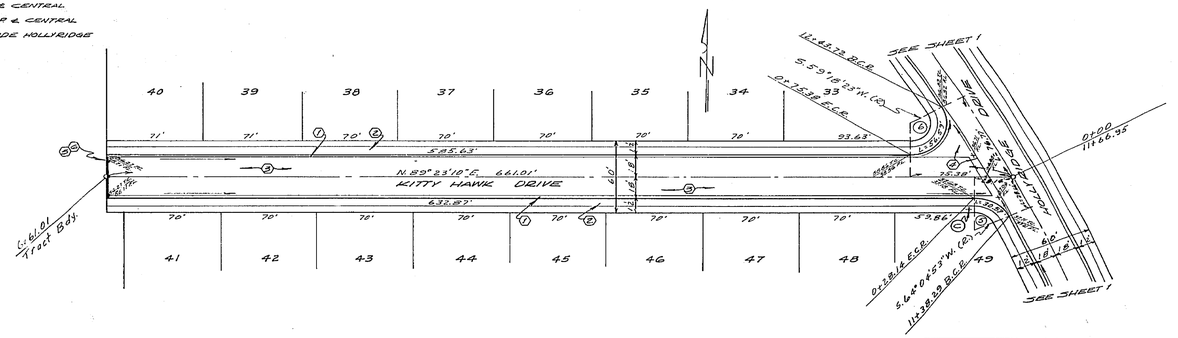

BENCH MARKS:
1. ELEV. 1016.61 - BRASS CAP IN 2" I.P. & CENTRAL AT STA. 13+21.03
2. ELEV. 1033.94 - BRASS CAP IN 2" I.P. & CENTRAL AT STA. 26+62.30
3. ELEV. 1030.40 - TOP CURB E'LY SIDE HOLLYRIDGE AT STA. 4+50.61

CURB CURVE DATA				
No.	Δ	R	T	L
③	79°03'45"	27'	22.25'	37.26'
④	108°16'39"	27'	36.67'	49.61'
⑤	64°51'43"	27'	17.15'	30.57'
⑥	120°04'47"	27'	46.84'	56.59'

PROFILE
SURVEYED
STATE PLANE COORDINATES
ZONE
DATUM
SCALES: H. 1"=50' V. 1"=10'
NO. BY DATE

PLAN
SURVEYED
STATE PLANE COORDINATES
ZONE
DATUM
SCALES: 1"=50'
NO. BY DATE

REVISION		
MARK	DATE	DESCRIPTION

ALBERT A. WEBB ASSOCIATES
CIVIL ENGINEERS · RIVERSIDE, CALIFORNIA
APPROVED R. A. Webb DATE 2/28/66
R.E. 9879

CITY OF RIVERSIDE, CALIFORNIA
DEPARTMENT OF PUBLIC WORKS

STREET PLAN & PROFILE

KITTY HAWK DRIVE
&
HAVILLAND LANE

TRACT NO. 3026

DATE Dec. 1965	SCALE 1"=50'	APPROVED BY	NO. R-1147
DRAWN R.L.B.	W.O. 64-175	DIRECTOR OF PUBLIC WORKS	
CHECKED RFF WJB Bob S. JRD Roy C.F.	F.B. 559	DATE 4-29-66	SHEET 2 OF 2

Drw'g. No. 64-175-A