CROSS SECTIONS

Scale: 1 Inch = 5 feet

TEMPLET: PLOTTED BY Manning DATE Dec. 1963; CHECKED BY Thompson DATE; PLANIMETER BY Manning DATE 1963; INKED BY DATE

GROUND: PLOTTED BY TEM DATE 5-29-63; CHECKED BY " DATE; INKED BY DATE

SURVEYED BY 3376

FIELD BOOK NO. 904

AS-BUILT PLAN

CORRECTIONS NOTED 7-16-64

R-1283

Re-alignment Blehm St.

DIST.	COUNTY	ROUTE	SECT.	
				1 of 5

164-I

CROSS SECTIONS

Scale: 1 Inch = 5 feet

TEMPLET
PLOTTED BY Anglin(?) DATE Dec 1963
CHECKED BY Thornton(?) DATE
PLANIMETER BY Manning(?) DATE
INKED BY DATE

GROUND
PLOTTED BY TFM DATE 1-29-62
CHECKED BY DATE
INKED BY DATE

SURVEYED BY 8376
FIELD BOOK NO. 904

0.50 @ 100'

94.90 @ 100'

R-1283

Re-alignment Blehm St.

DIST.	COUNTY	ROUTE	SECT.	
				2 of 5

CROSS SECTIONS

Scale: 1 Inch = 5 feet

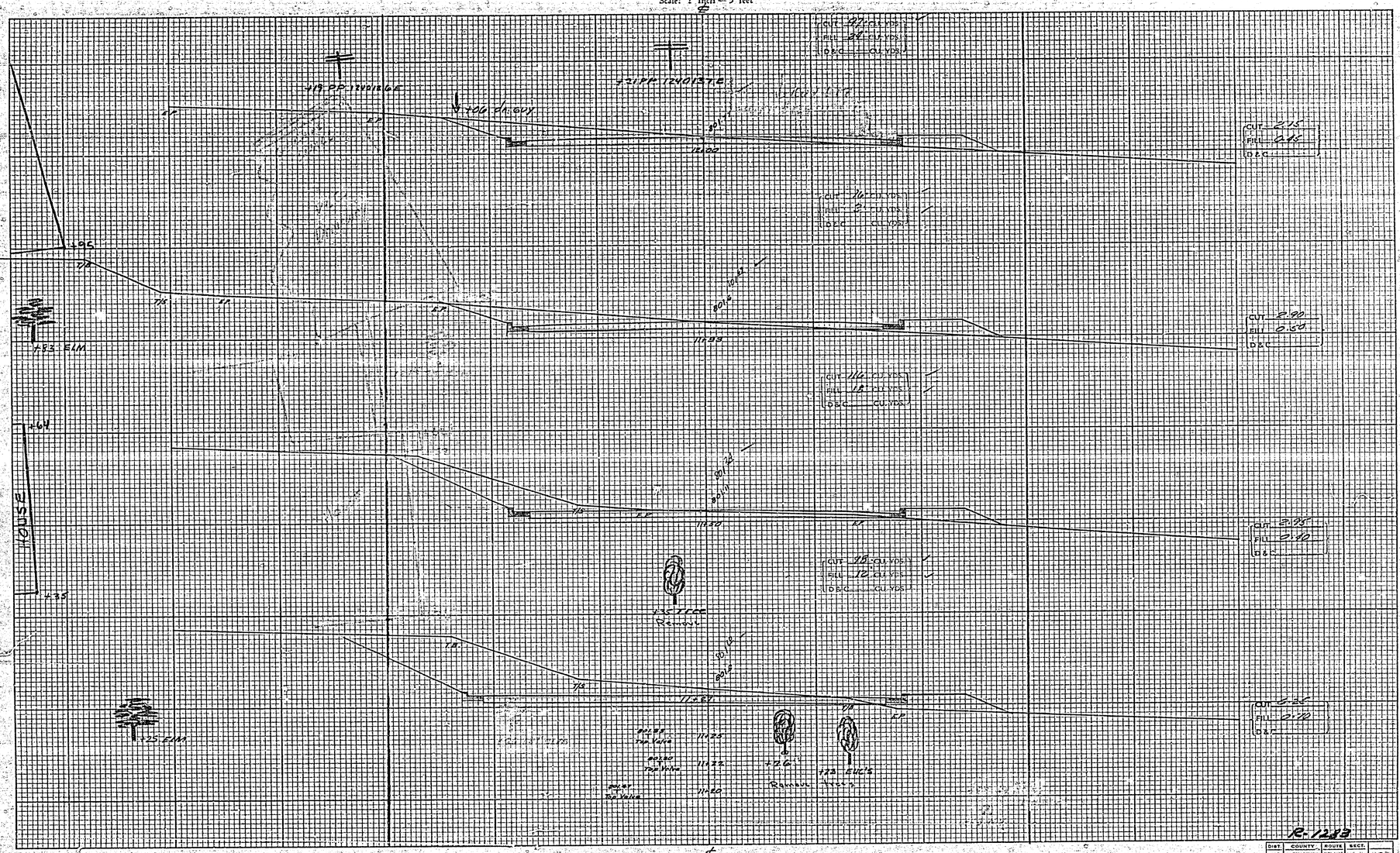

Re-alignment Blehm St.

DIST.	COUNTY	ROUTE	SECT.	
				3 of 5

CROSS SECTIONS

Scale: 1 inch = 5 feet



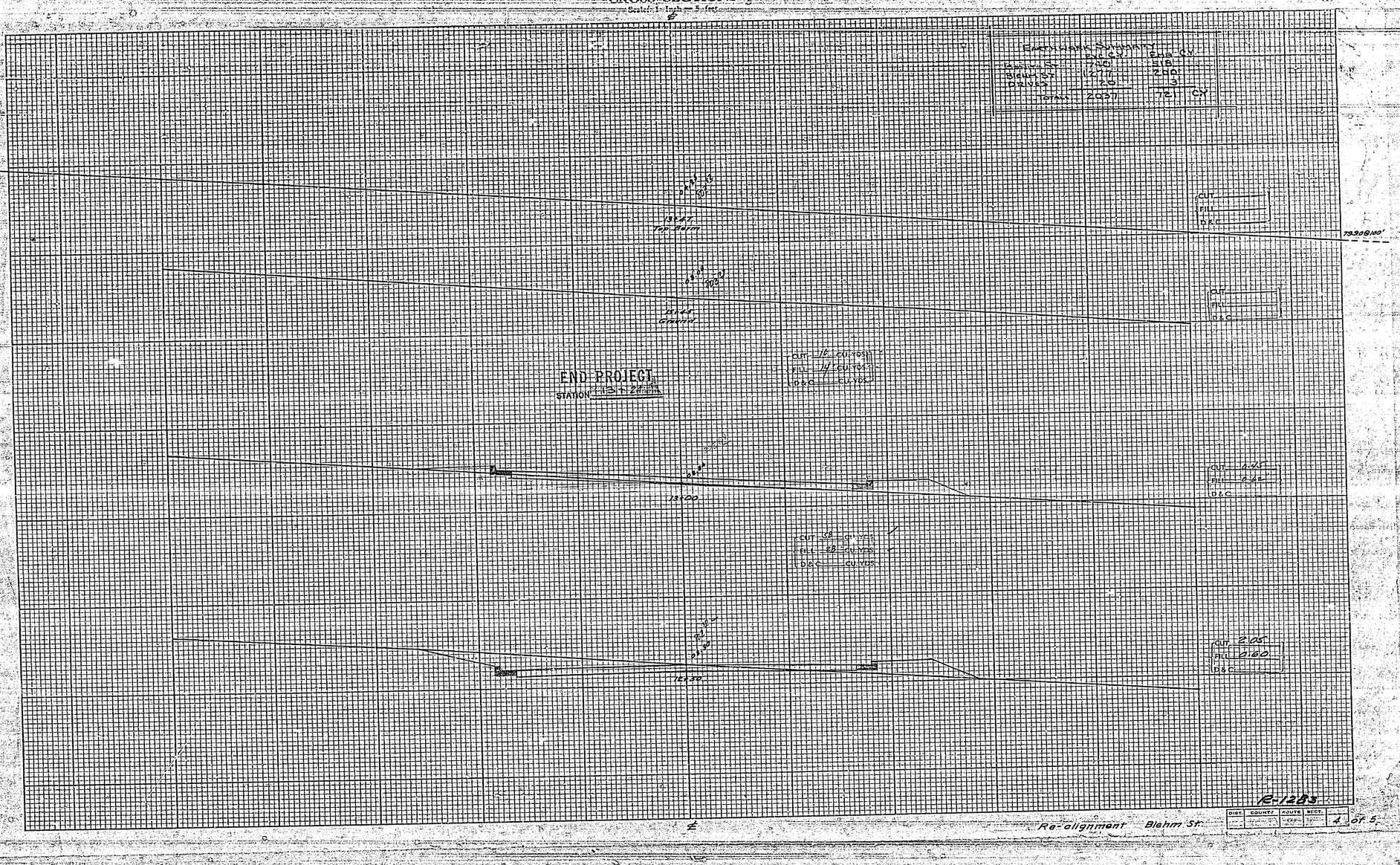

Re-alignment Blehm St.

DIST.	COUNTY	ROUTE	SECT.	
				4 OF 5

R-1283

CROSS SECTIONS

Scale: 1 Inch = 5 feet

TEMPLET

PLOTTED BY Manning DATE 1-17-61

CHECKED BY Hamilton DATE

PLANIMETERED BY ______ DATE

INKED BY ______ DATE

GROUND

PLOTTED BY Manning DATE

CHECKED BY ______ DATE

INKED BY ______ DATE

SURVEYED BY 3376

FIELD BOOK NO. 904

Bonita Ave.

R-128

DIST.	COUNTY	ROUTE	SECT.	
				1

764-I

9

CROSS SECTIONS

Scale: 1 Inch = 5 feet

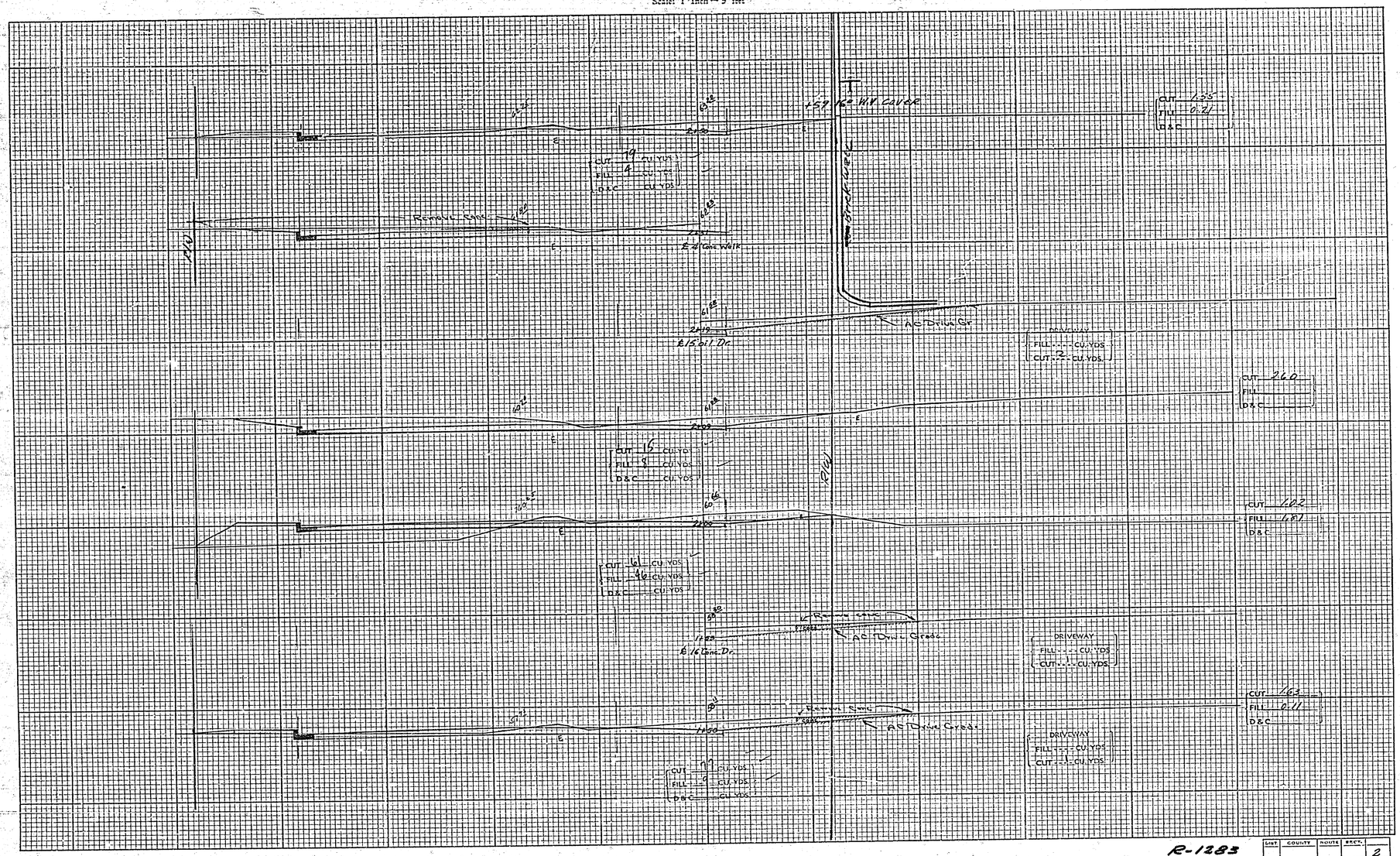

TEMPLET
PLOTTED BY ____ DATE ____
CHECKED BY ____ DATE ____
PLANIMETER BY ____ DATE ____
ISSUED BY ____ DATE ____

GROUND
PLOTTED BY Manning DATE ____
CHECKED BY ____ DATE ____
ISSUED BY ____ DATE ____

SURVEYED BY 3376
FIELD BOOK NO. 904

R-1283

DIST	COUNTY	ROUTE	SHEET	
				2

CROSS SECTIONS

Scale: 1 Inch = 5 feet

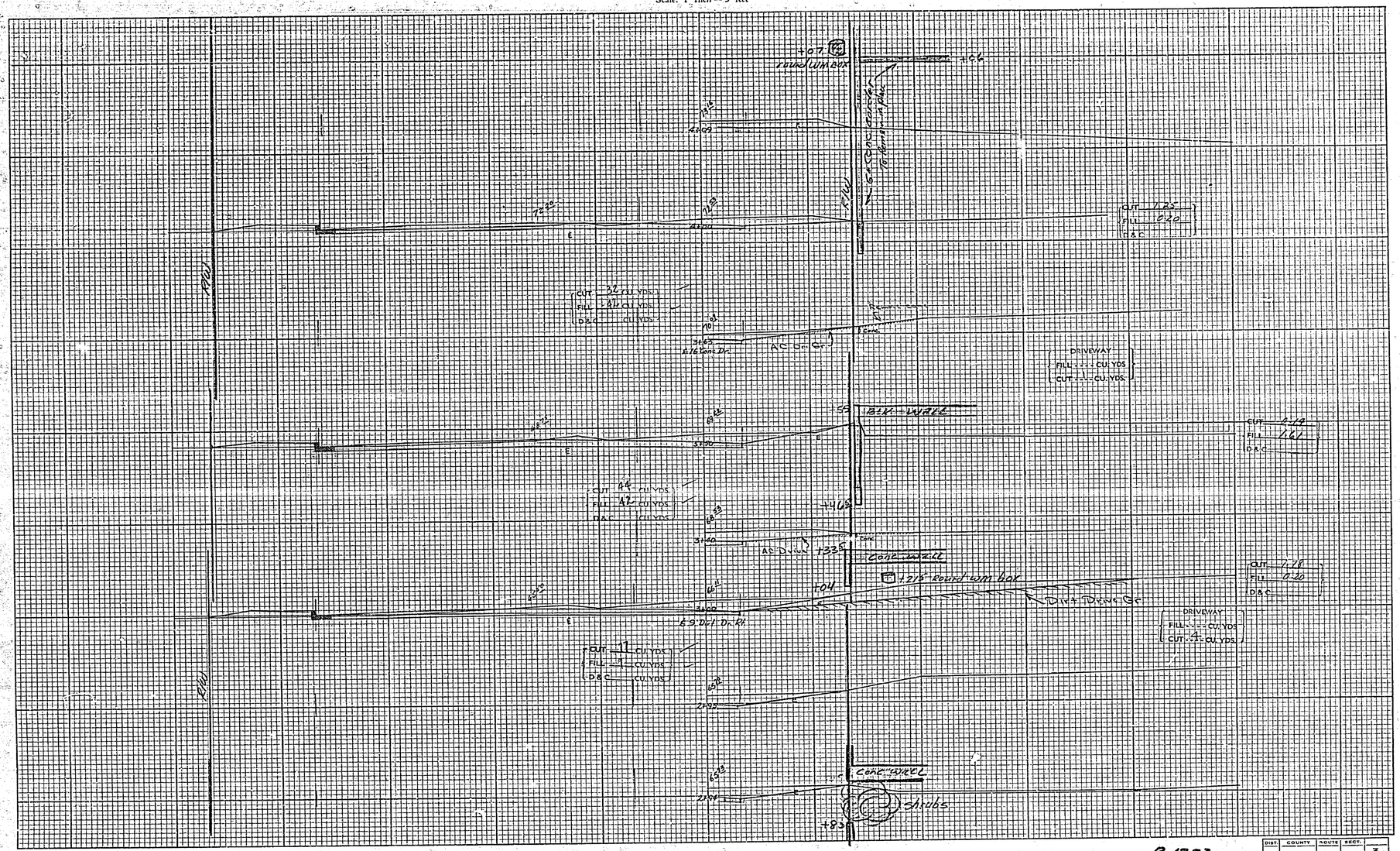

R-1283

DIST.	COUNTY	ROUTE	SECT.	
				3

TEMPLET

PLOTTED BY DATE
CHECKED BY DATE
PLANIMETER BY DATE
INKED BY DATE

GROUND

PLOTTED BY DATE
CHECKED BY DATE
INKED BY DATE

SURVEYED BY
FIELD BOOK NO.

CROSS SECTIONS

Scale: 1 Inch = 5 feet

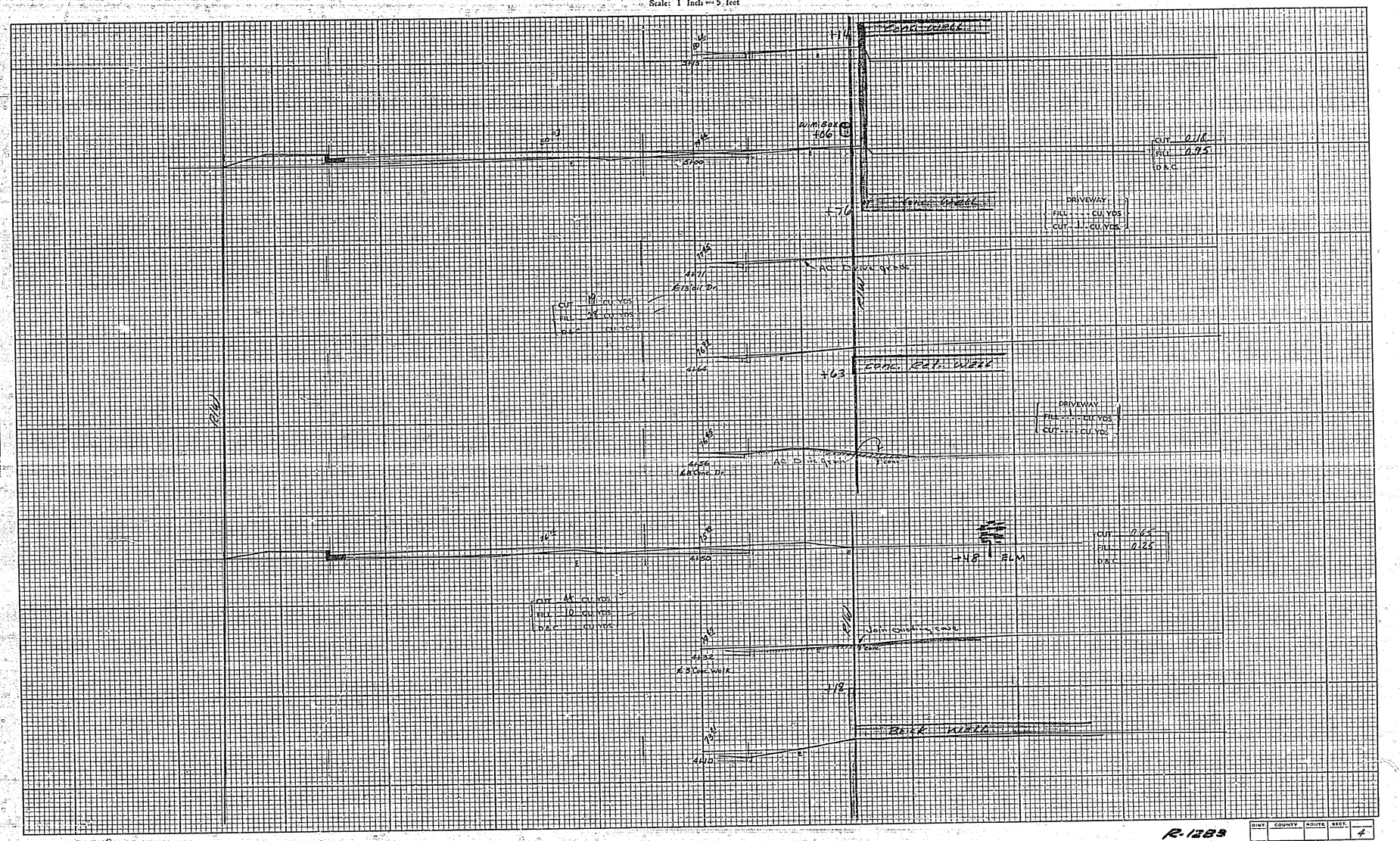

R-1283

DIST.	COUNTY	ROUTE	SECT.	
				4

CROSS SECTIONS

Scale: 1 Inch = 5 feet.

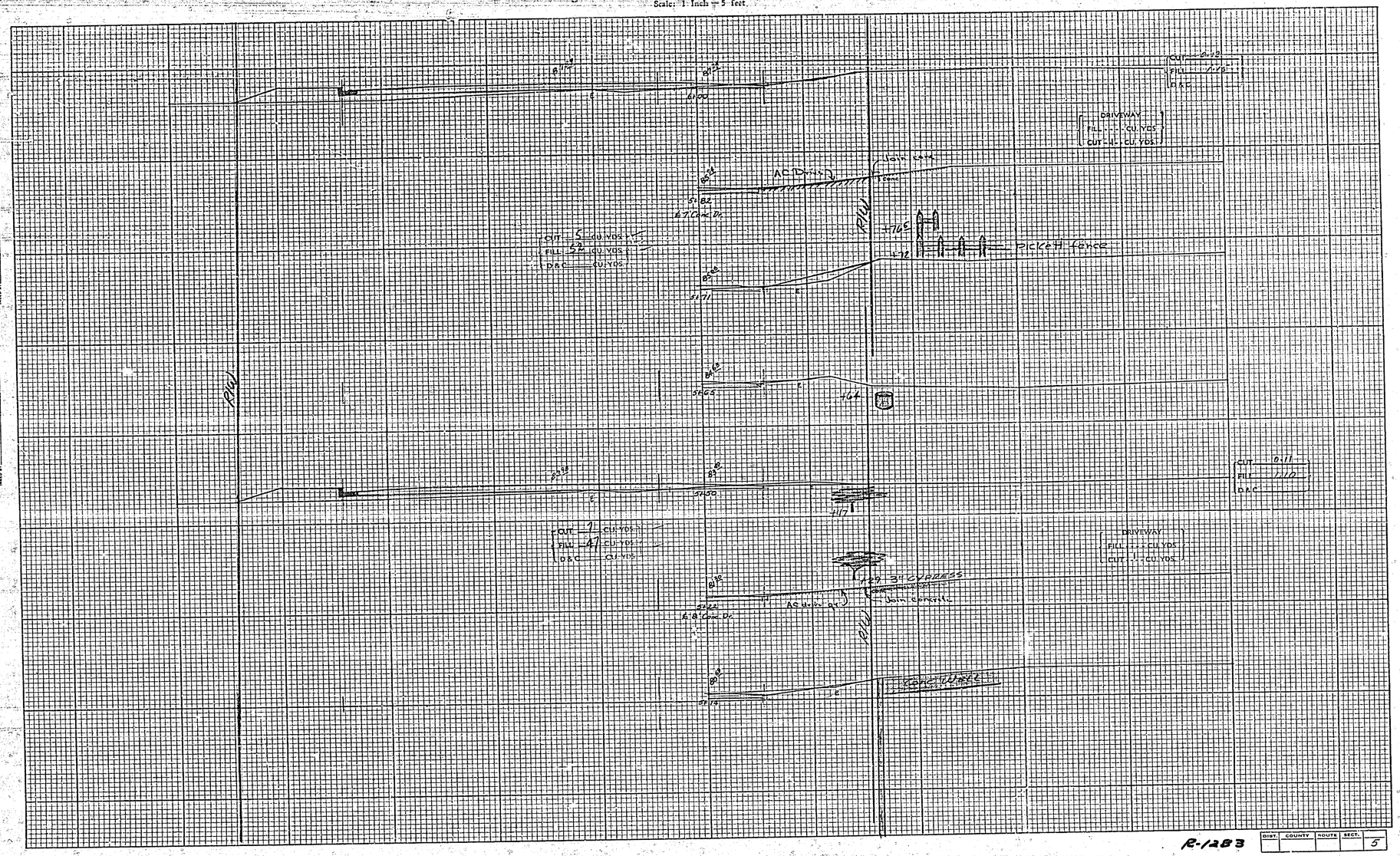

DIST.	COUNTY	ROUTE	SECT.	
				5

R-1283

TEMPLET
PLOTTED BY: DATE:
CHECKED BY: DATE:
PLANIMETER BY: DATE:
INKED BY: DATE:

GROUND
PLOTTED BY: DATE:
CHECKED BY: DATE:
INKED BY: DATE:

SURVEYED BY:
FIELD BOOK NO.:

CROSS SECTIONS

Scale: 1 Inch = 5 feet

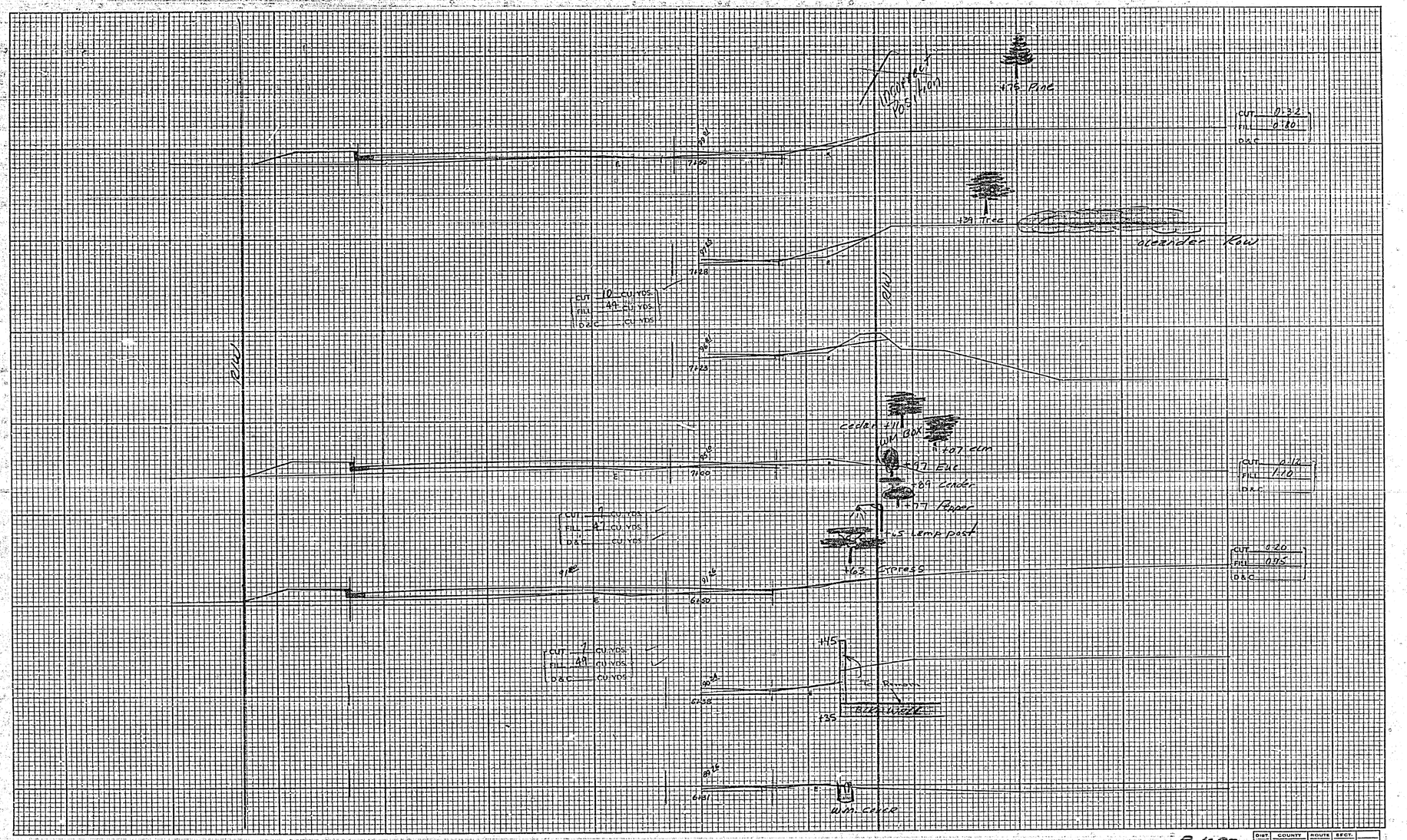

R-1283

DIST.	COUNTY	ROUTE	SECT.	
				6

GROUND

PLOTTED BY ____ DATE ____
CHECKED BY ____ DATE ____
PLANIMETER BY ____ DATE ____
ISSUED BY ____ DATE ____

TEMPLET

PLOTTED BY ____ DATE ____
CHECKED BY ____ DATE ____
PLANIMETER BY ____ DATE ____
ISSUED BY ____ DATE ____

SURVEYED BY ____
FIELD BOOK NO. ____

CROSS SECTIONS

Scale: 1 Inch = 5 feet

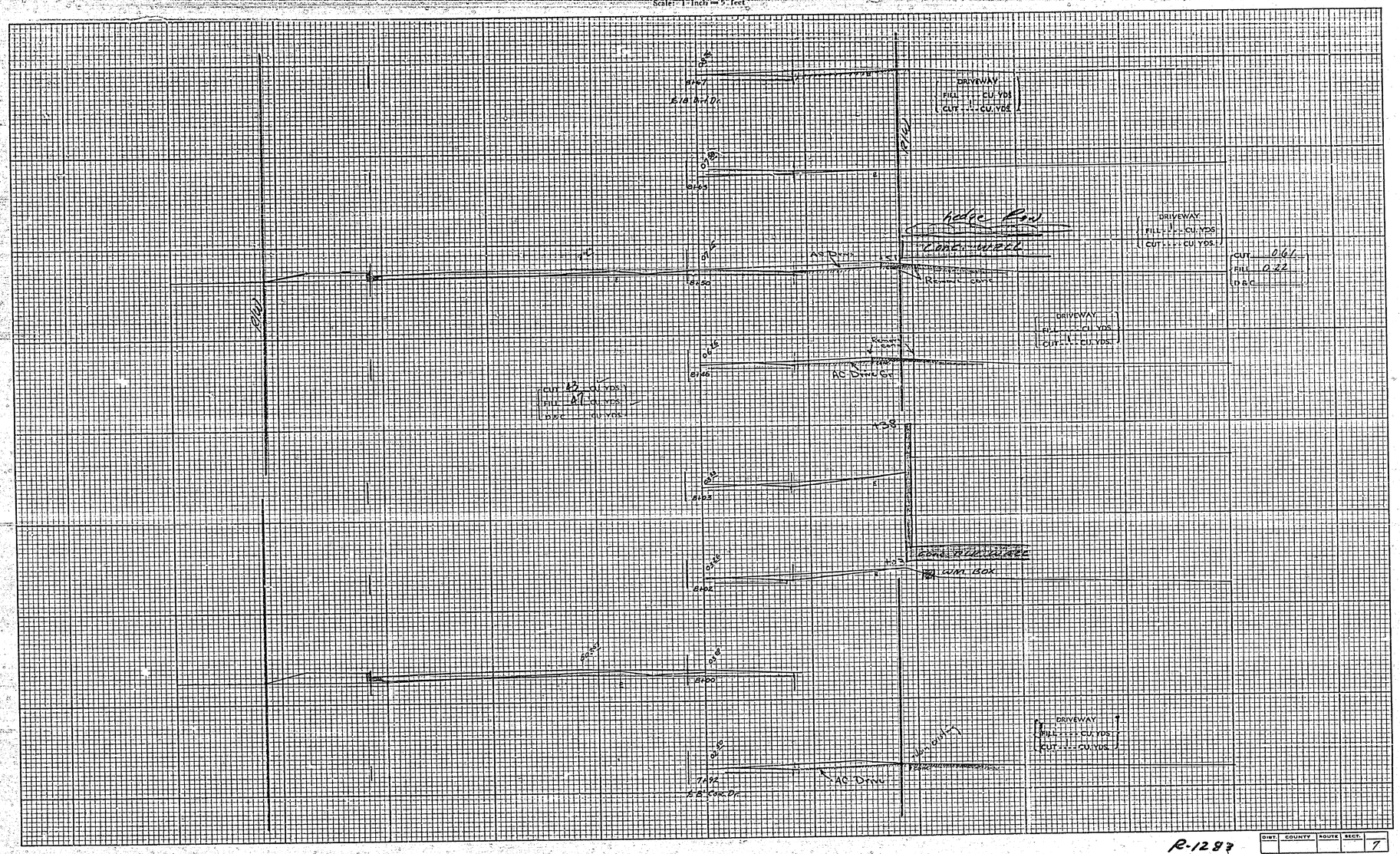

R-1283

DIST.	COUNTY	ROUTE	SECT.	
				7

CROSS SECTIONS

Scale: 1 Inch = 5 feet

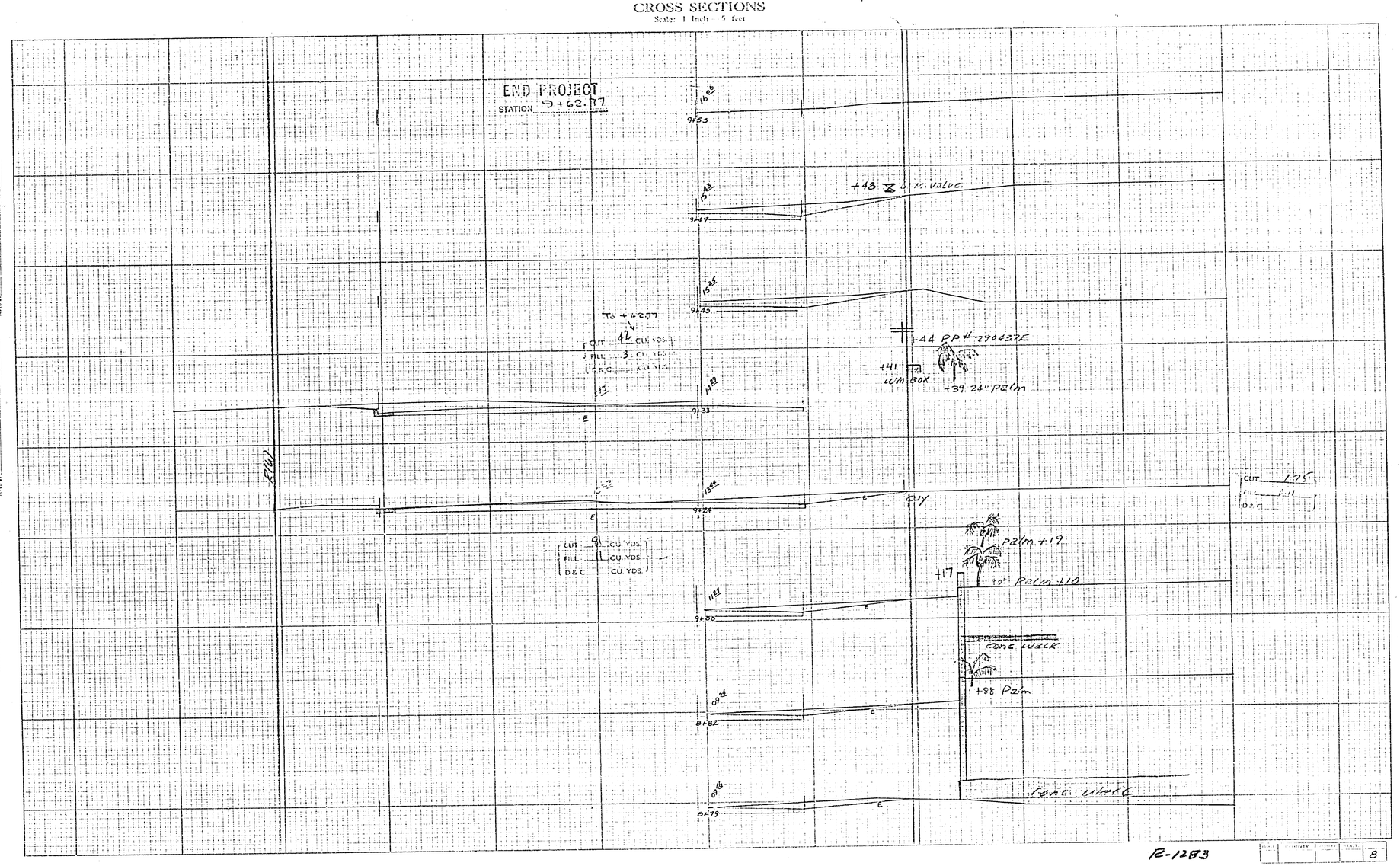

R-1283

8

BLEHM STREET

PEPPER DRIVE TO BONITA AVENUE

Survey No. 3376 Field Book No. 904
Road No. 1035 Work Order No.
A.C. Keith County Surveyor and Road Commissioner
Jan 1964

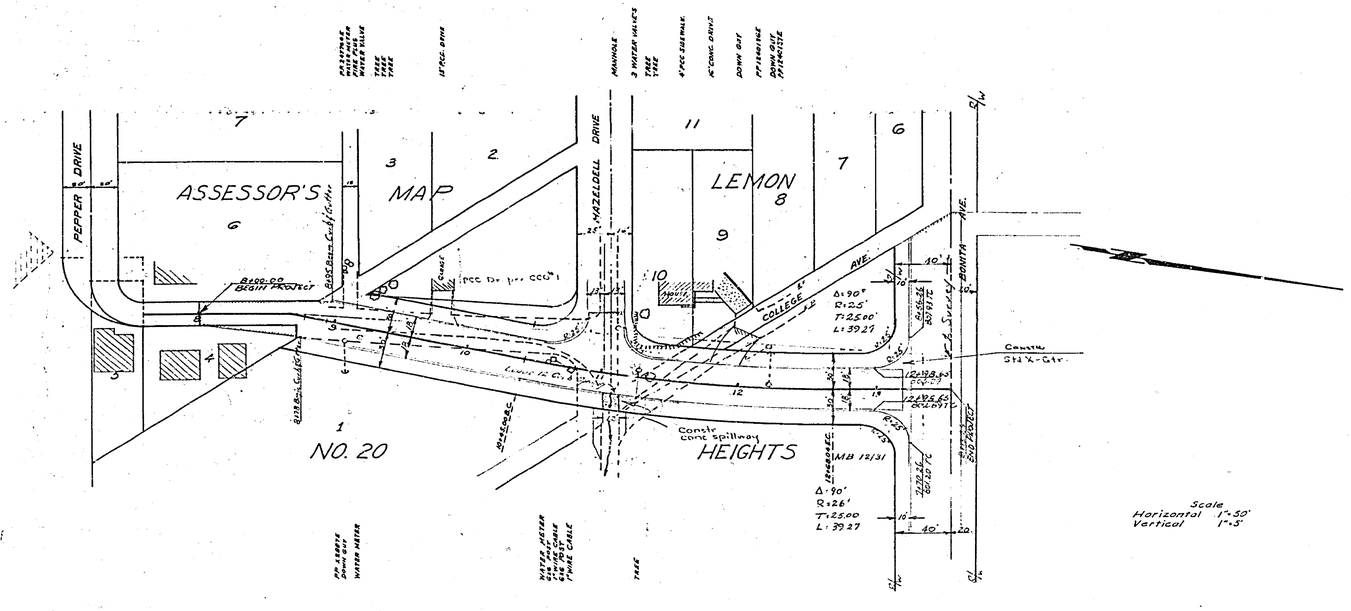

AS-BUILT PLAN
CORRECTIONS NOTED 7-6-64

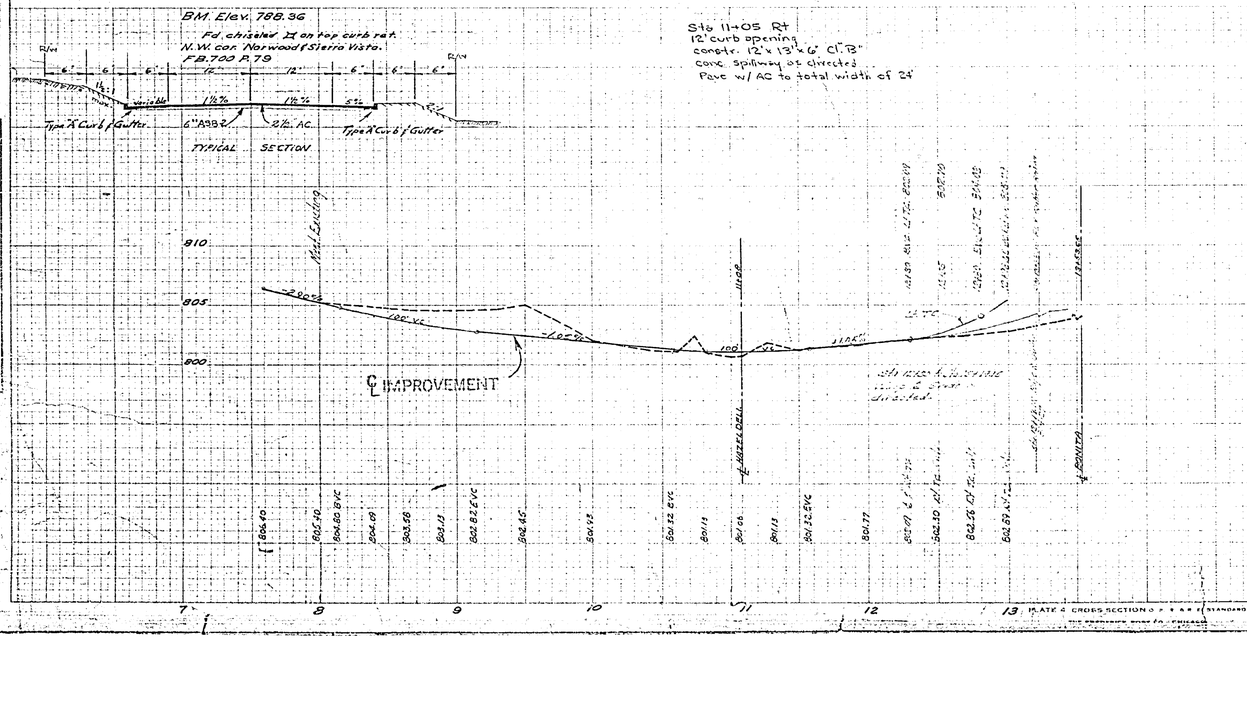

R-1283
1 of 2 764-I

BONITA AVENUE

SIERRA VISTA TO COLLEGE AVENUE

Survey No. 3376 Field Book No. 904
Road No. 1041 Work Order No.
A.C. Keith County Surveyor and Road Commissioner
Jan. 1964

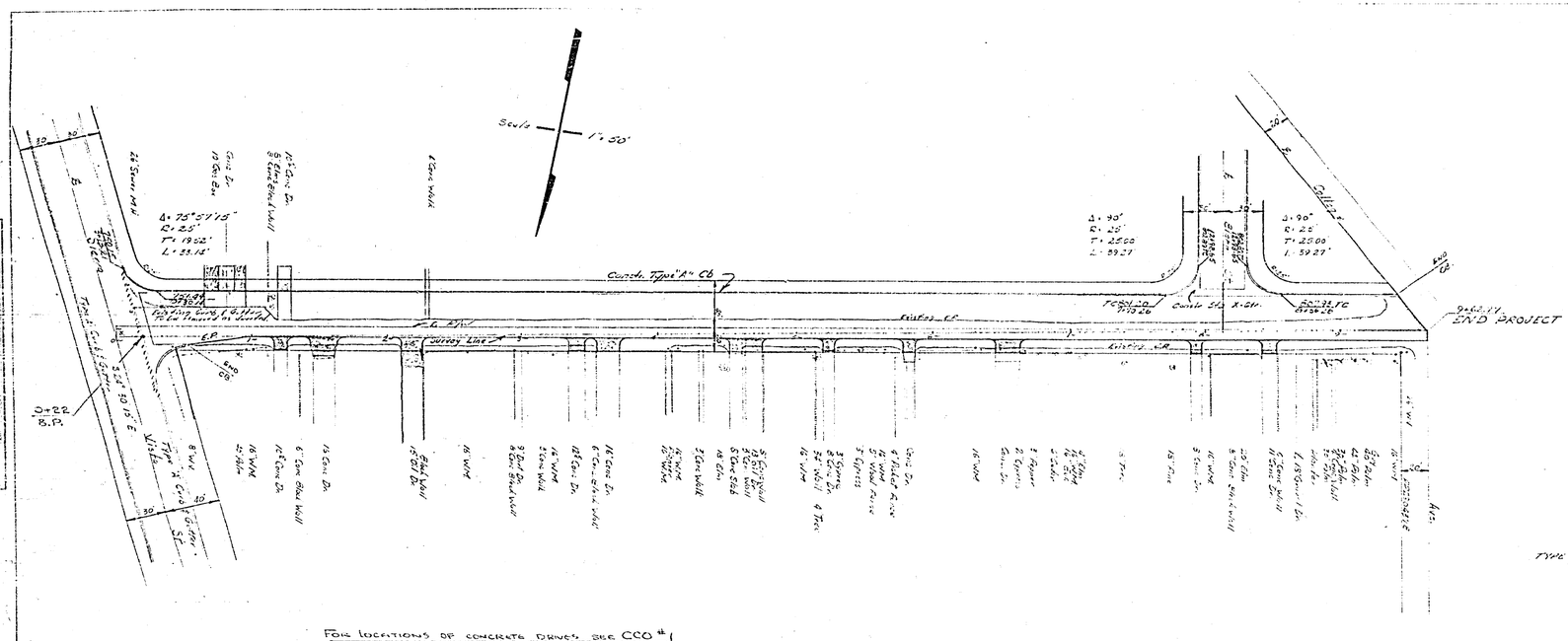

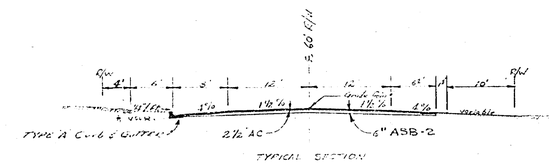

AS-BUILT PLAN
CORRECTIONS NOTED 7-6-64

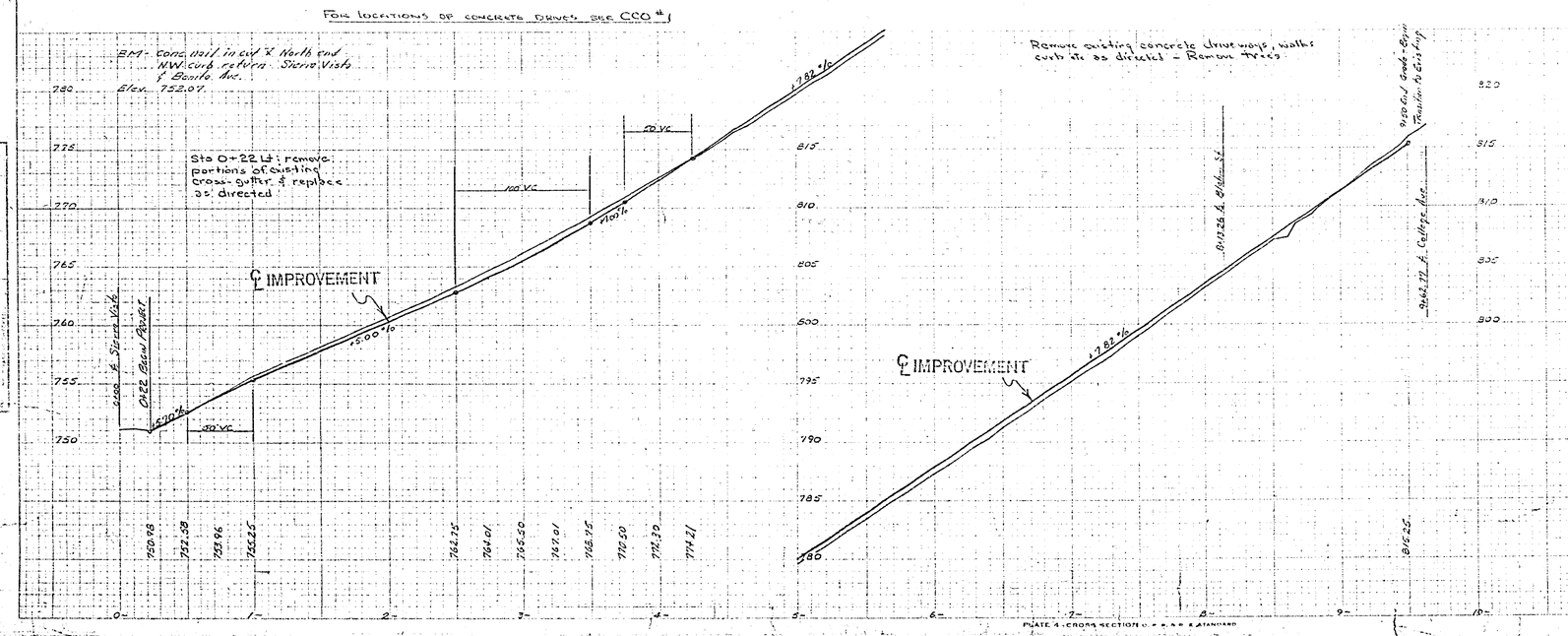

R-1283

2 of 2

764-I