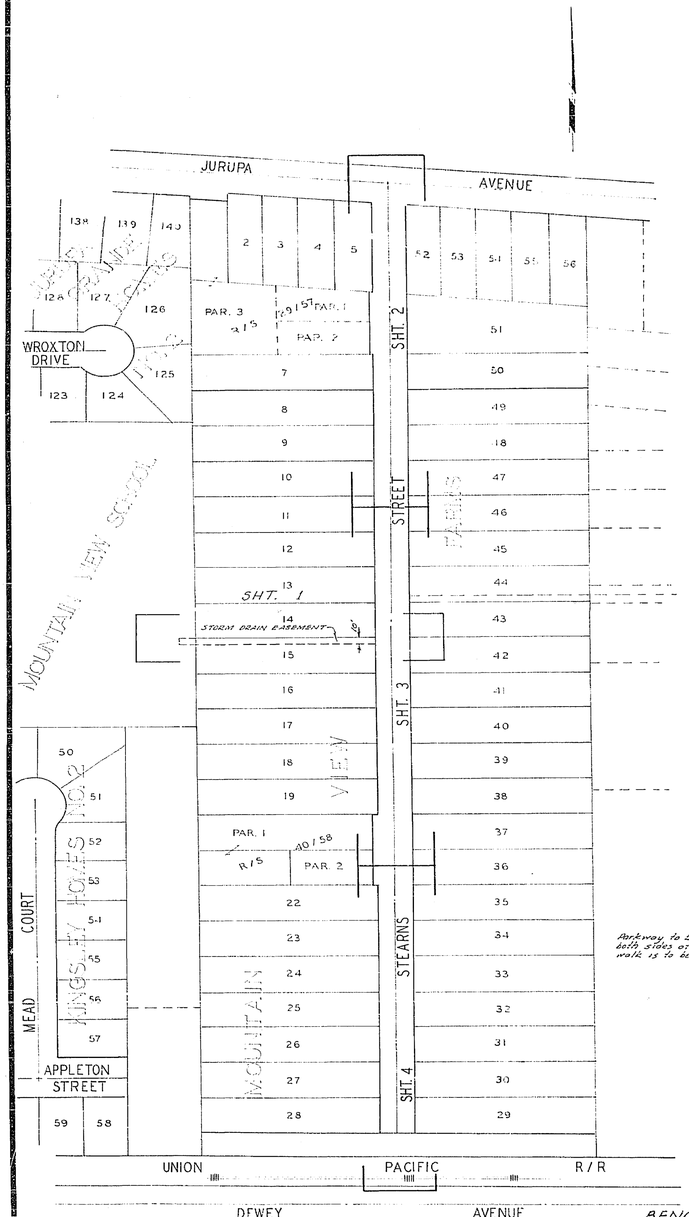

INDEX MAP
SCALE 1"=1200'

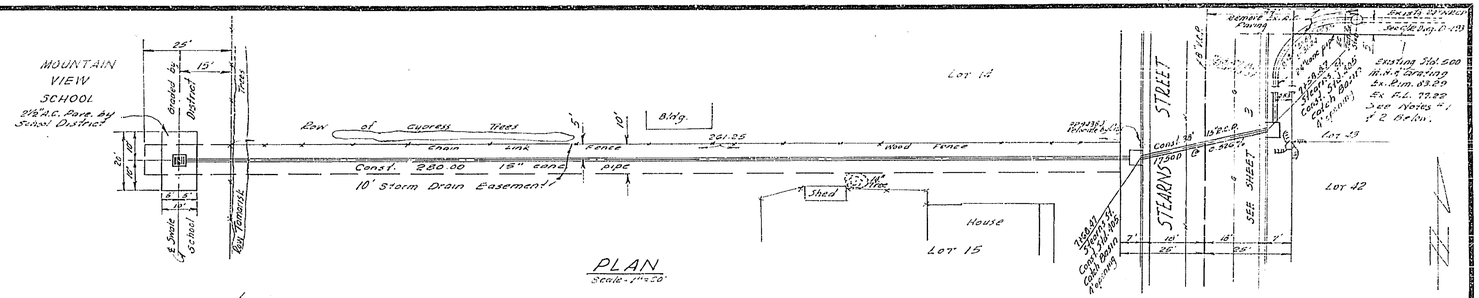

PLAN
Scale-1"=20'

ELEVATION
Scale
Horiz. 1"=20' Vert. 1"=4'

ELEVATION
Scale
Horiz. 1"=20' Vert. 1"=4'

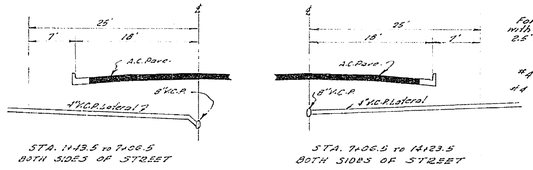

TYPICAL SEWER ENCASEMENT

STA. 1+13.5 to 7+06.5 BOTH SIDES OF STREET

STA. 7+06.5 to 14+23.5 BOTH SIDES OF STREET

TYPICAL EXISTING SEWER LATERALS

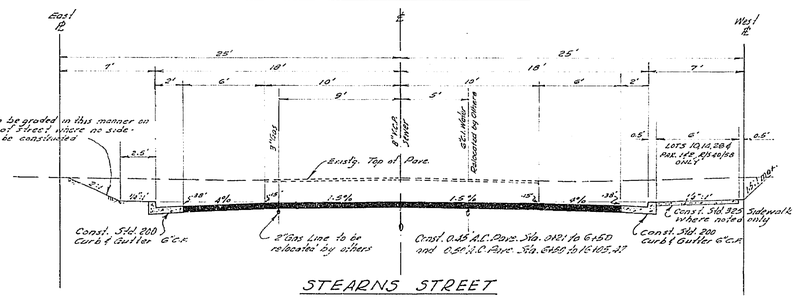

STEARNS STREET
TYPICAL SECTION
Scale 1"=5'
T. I. =5

QUANTITY ESTIMATE

8" R.C.P. 1750D	56 L.F.
2" Air Vent	1 Ea.
Encasement - 8" V.C.P. Case V Std. 452 Thickness 03	1170 L.F.
Concrete Lined Swale	148 S.F.
Onsite Drive & Walk Replacements	4,190 S.F.
Standard 200 Curb & Gutter G.C.F.	3,028 L.F.
Standard 325 Sidewalk	1,290 S.F.
Standard 302 Driveway Approaches (25)	4,505 S.F.
A.C. Pave. & Seal Coat	50,703 S.F.
Standard 220 Cross Gutter-Modified	203 S.F.
4" V.C.P. Lateral	25 L.F.
Standard 405 Catch Basin	2 Ea.
Standard 406 Catch Basin	1 Ea.
Standard 825 Cleanout Box	1 Ea.
Standard 500 Manhole	1 Ea.
15" concrete pipe	280 L.F.
15" R.C.P. 1750D	68 L.F.
24" concrete pipe	75 L.F.
Sewer Manhole Modification	4 Ea.

GENERAL NOTES

1. City will salvage grate-top ring. Contractor to install necessary rings and Alhambra A-1254 Frame & Cover or equal, to bring top to original ground.
2. Contractor to expose existing pipes at storm drain connections so existing flow line elevations may be verified prior to construction of new storm drains.
3. The 20" irrigation line shall not be out of service more than three (3) days. The Contractor must notify the Irrigation Division, Telephone No. 787-7441, ten (10) days before taking line out of service.
4. The locations of sewer laterals were obtained from the Public Works Department card file of lateral locations. The Contractor shall expose all laterals at the proposed curb lines and then notify the Engineer so it can be determined whether the laterals are to be lowered or encased.

BENCH MARKS

1. U.S.C.&G.S. Brass Disk Stamped Z-1142-1961, on the of concrete collar 1.34 ft. South of South rail & 9.2' North of ℄ Dewey St. Elev. 785.34
2. Chisled ⊟ on top of brick wall between house Nos. 2191 and 2211 Stearns St. Elev. 786.93.

ALBERT A. WEBB ASSOCIATES
CIVIL ENGINEERS
RIVERSIDE, CALIFORNIA
APPROVED BY _____ DATE 10/27/69
R.E. No. 4276
W.O. 67-266 FOR City of Riverside F.B. 1013

MARK	REVISIONS	APPR.	DATE

DESIGNED BY BEC DRAWN BY BEL CHECKED BY CJL

CITY OF RIVERSIDE, CALIFORNIA
DEPARTMENT OF PUBLIC WORKS

APPROVED BY	BY	DATE
OFFICE ENGINEER	[illegible]	10-17
PARK DEPARTMENT	[illegible]	10-17
TRAFFIC DIVISION	[illegible]	10-23
ASSISTANT CITY ENG.	[illegible]	10-28

APPROVED BY
DIRECTOR OF PUBLIC WORKS
DATE

DETAIL SHEET
STEARNS STREET
ASSESSMENT DISTRICT
FROM JURUPA AVENUE TO U.P.R.R. R/W
SCALE: AS NOTED

PROJECT NO. R-1415
SHEET 1 OF 4
FILE NO. 69-266-A

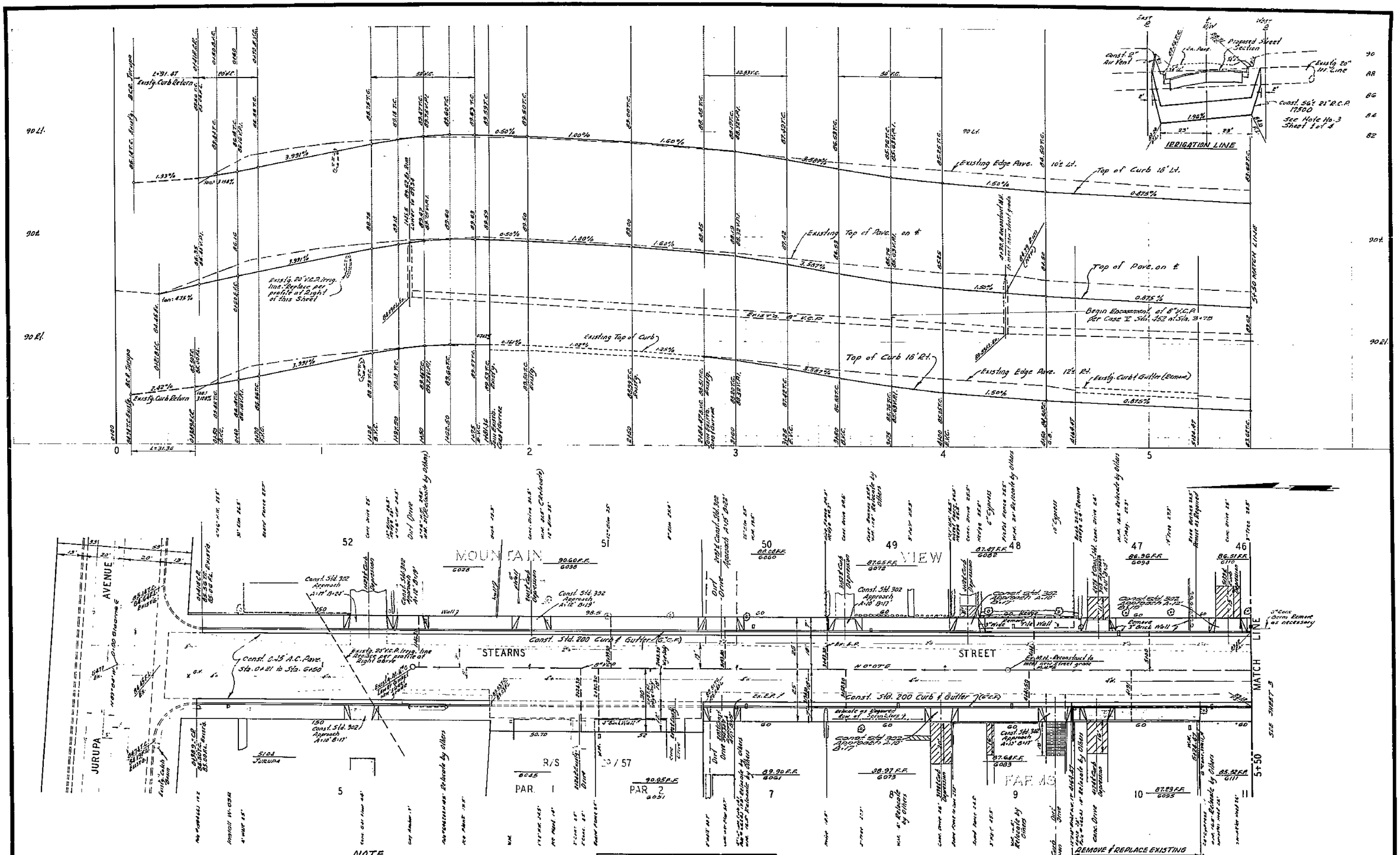

BENCH MARKS

1. U.S.C.&G.S. Brass Disk stamped Z-1142-1961 on top of concrete culvert 54.03 10' south of south rail & 32' north of ℄ Dewey. Elev. 785.34
2. Chisled □ on top of brick wall between house Nos. 6191 & 6211 Stearns St. Elev. 786.03.

NOTE

Remove all driveways and walks shown thus. Replace in kind portions on private property. Remove and replace all curb & gutter, driveways, and sidewalks in street right of way shown thus.

Remove existing dirt drive on private property shown thus for smooth transition from approach.

Approved [signature]
General Superintendent & Chief Engineer - Water Division
Date 3-26-70

ALBERT A. WEBB ASSOCIATES
CIVIL ENGINEERS
RIVERSIDE, CALIFORNIA
APPROVED BY [signature] DATE 10/27/69
R.E. No. 9875
W.C. 69-266 FOR: City of Riverside F.B. 1019

MARK	REVISIONS	APPR.	DATE

DESIGNED BY REC DRAWN BY B.E.L. CHECKED BY Lin

CITY OF RIVERSIDE, CALIFORNIA
PUBLIC WORKS DEPARTMENT

APPROVED BY	BY	DATE
PRINCIPAL ENGINEER	[signature]	6/17
PARK DEPARTMENT	[signature]	7-9
TRAFFIC DIVISION	[signature]	7/6
CHIEF PUB. WKS. EN.	[signature]	6-15

APPROVED BY [signature]
DIRECTOR OF PUBLIC WORKS
DATE [illegible]

STREET PLAN AND PROFILE
STEARNS STREET
ASSESSMENT DISTRICT
FROM JURUPA AVE. TO U.P.R.R. R/W
SCALE: 1" = 20' HORZ., 1" = 4' VERT.

ACCOUNT NO.
DRAWING NUMBER R-1415
SHEET 2 OF 4
69-266-A

BENCH MARKS

1. U.S.C.&G.S. Brass Disc stamped Z-1142-1961 on top of concrete culvert 54-03 10' south of south rail & 32' north of ℄ Dewey. Elev. 785.34.
2. Chisled □ on top of brick wall between house No's. 6191 & 6211 Stearns St. Elev. 786.03.

NOTE

Remove all driveways and walks shown thus. Replace in kind, all portions on private property.

Remove and replace all curb & gutter, driveways and sidewalks in street right of way shown thus.

Regrade existing dirt drive on private property for smooth transition from approach.

ALBERT A. WEBB ASSOCIATES
CIVIL ENGINEERS
RIVERSIDE, CALIFORNIA

APPROVED BY [signature] DATE 10/27/69
R.E. No. 9876
W.O. 69-266 FOR: City of Riverside F.B. 1013

MARK	REVISIONS	APPR.	DATE

DESIGNED BY REC DRAWN BY B.E.L. CHECKED BY Lin

CITY OF RIVERSIDE, CALIFORNIA
PUBLIC WORKS DEPARTMENT

APPROVED BY	BY	DATE
PRINCIPAL ENGINEER	[signature]	6/17
PARK DEPARTMENT	[signature]	3-7
TRAFFIC DIVISION	[signature]	7/23
CHIEF PUB. WKS. ENGR.	[signature]	6-12

APPROVED BY [signature]
DIRECTOR OF PUBLIC WORKS
DATE 6-5-70

STREET PLAN AND PROFILE
STEARNS STREET
ASSESSMENT DISTRICT
FROM JURUPA AVENUE TO U.P.R.R. R/W

SCALE: 1" = 20' HORZ., 1" = 4' VERT.

ACCOUNT No.
DRAWING NUMBER R-1415
SHEET 3 OF 4
69-266-A

Regrade existing dirt driveways on private property shown thus for smooth transition from approach

Remove all driveways and walks shown thus. Replace in kind, all portions on private property.

Remove and replace all curb & gutter, driveways and sidewalks in street right of way shown thus.

BENCH MARKS

Chisled □ on top of brick wall between house No's. 6191 and 6211. Elev. 786.03

U.S.C.&G.S. Brass Disk Stamped Z-1143-1961 on top of concrete culvert 54-03 10' south of south rail, 32' north of ℄ Dewey. Elev. 785.34

ALBERT A. WEBB ASSOCIATES
CIVIL ENGINEERS
RIVERSIDE, CALIFORNIA

APPROVED BY [signature] DATE 10/27/69
R.E. No. 9876
W.O. 69-266 FOR: City of Riverside F.B. 1013

MARK	REVISIONS	APPR.	DATE

DESIGNED BY REC DRAWN BY B.E.L. CHECKED BY L.H.

CITY OF RIVERSIDE, CALIFORNIA
PUBLIC WORKS DEPARTMENT

APPROVED BY	BY	DATE
PRINCIPAL ENGINEER		
PARK DEPARTMENT		
TRAFFIC DIVISION		
CHIEF PUB. WKS. ENGR.		

APPROVED BY [signature]
DIRECTOR OF PUBLIC WORKS
DATE

STREET PLAN AND PROFILE
STEARNS STREET
ASSESSMENT DISTRICT
FROM JURUPA AVENUE TO U.P.R.R. R/W
SCALE: 1" = 20' HORZ., 1" = 4' VERT.

ACCOUNT No.
DRAWING NUMBER R-1415
SHEET 4 OF 4
69-266-A