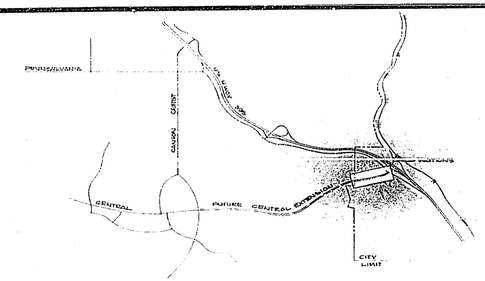

PROJECT LOCATION MAP
NO SCALE

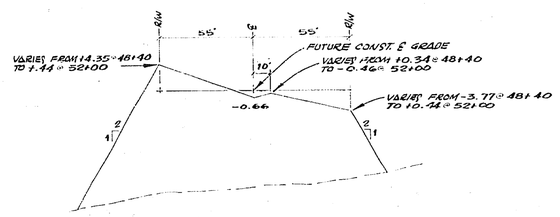

STA. 48+40 TO STA. 52+00

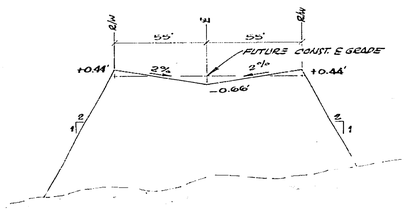

STA. 52+00 TO STA. 58+00
TYPICAL SECTIONS

SCALES: HOR. 1" = 40'
NO VERT SCALE

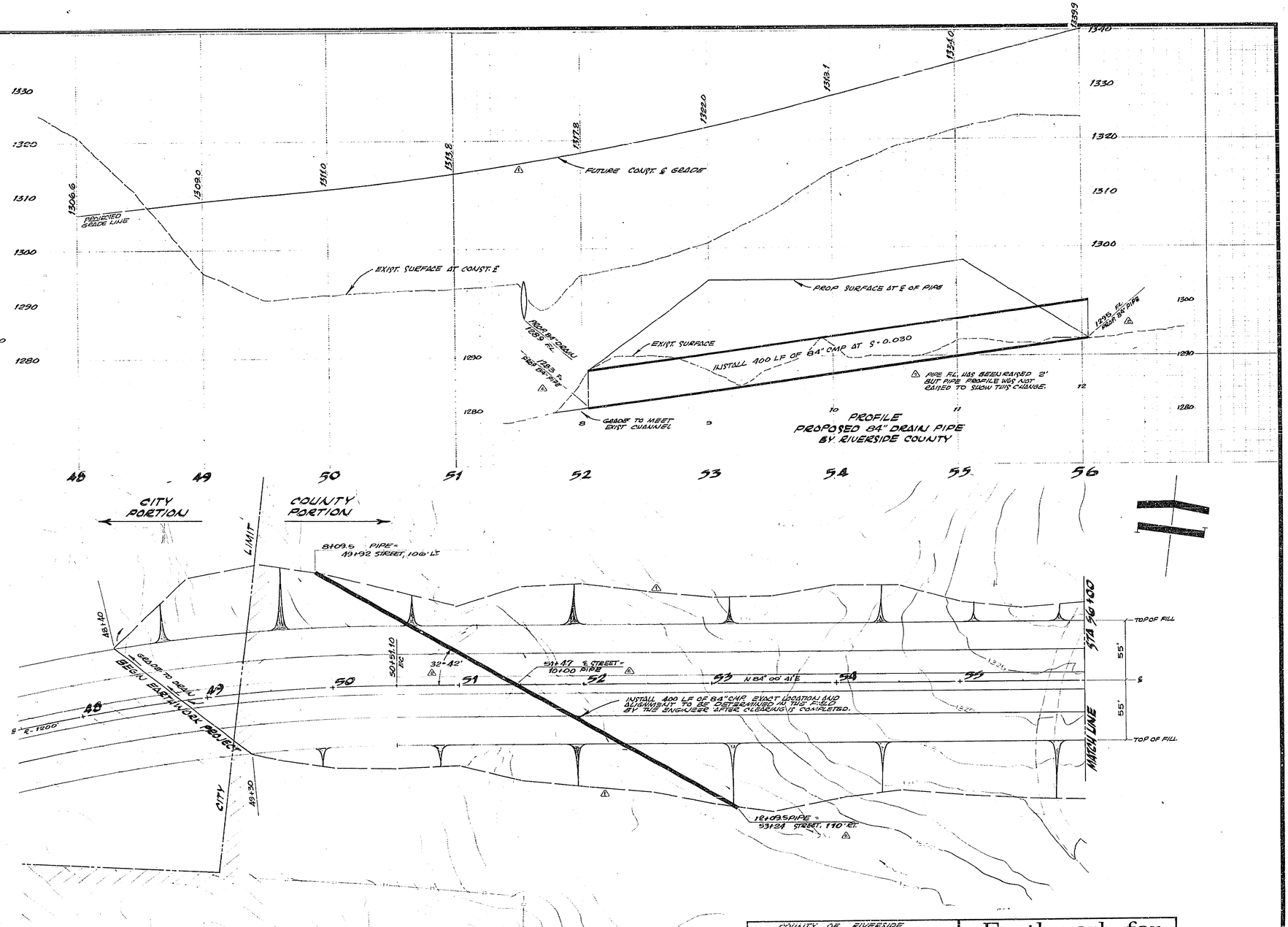

GENERAL NOTES:

1. THIS PLAN IS FOR EARTHWORK AND DRAINPIPE CONSTRUCTION ONLY. SEE PLAN R-1442 FOR STREET WORK.
2. COUNTY TO FURNISH PIPE AND ARRANGE WITH CONTRACTOR FOR TREE REMOVAL AND PIPE INSTALLATION.
3. THE CONTRACTOR SHALL PROTECT EXISTING UTILITY LINES AND SHALL BE RESPONSIBLE TO REPAIR OR REPLACE ANY SUCH LINES DAMAGED BY HIS WORK.
4. CONSTRUCTION SHALL BE PER THESE PLANS AND THE "STANDARD SPECIFICATIONS FOR PUBLIC WORKS CONSTRUCTION", 1970 EDITION.
5. GRADE SHEETS FOR PROPOSED PIPE FLOW LINE, TOPS AND TOES OF THE FILL WILL BE ISSUED BY THE ENGINEER AT THE TIME OF CONSTRUCTION

MARK	REVISIONS	APPR	DATE
1	℄ GRADE CHANGED, PIPE LOCATION CHANGED by [illegible]		
2	PIPE FL. RAISED 2' PER COUNTY REQUEST by [illegible]		

DESIGNED BY [illegible] DRAWN BY [illegible] CHECKED BY [illegible]

COUNTY OF RIVERSIDE
APPROVED BY [illegible] COUNTY ROAD COMMISSIONER — DATE 12-15-71

CITY OF RIVERSIDE, CALIFORNIA
DEPARTMENT OF PUBLIC WORKS

APPROVED BY	BY	DATE
PRINCIPAL ENGINEER	[illegible]	[illegible]
PARK DEPARTMENT		
TRAFFIC DIVISION		
CHIEF P. W. ENGR.	[illegible]	11-23

APPROVED BY
DIRECTOR OF PUBLIC WORKS
DATE

Earthwork for Central Avenue Extension

Canyon Crest to U.S. 395

HORIZ. SCALE: 1" = 40' VERT. SCALE: 1" = 8'

PROJECT NO. R-1442E

SHEET one OF two

FILE NO.

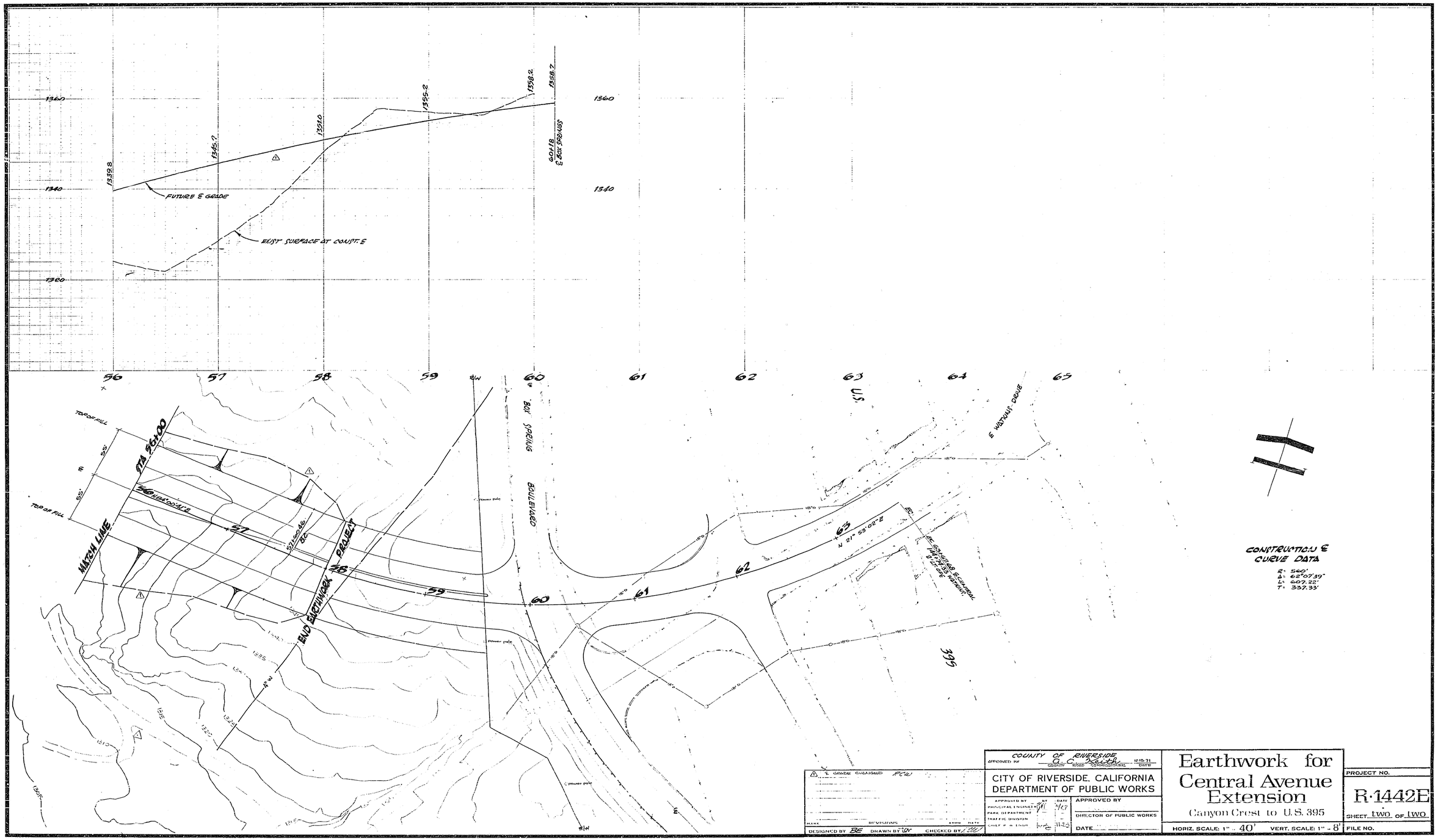

⚠ ℄ GRADE CHANGED PCW	COUNTY OF RIVERSIDE APPROVED BY A. C. Keith 12-15-71 COUNTY ROAD COMMISSIONER DATE	Earthwork for Central Avenue Extension Canyon Crest to U.S. 395	PROJECT NO. R-1442E
MARK REVISIONS APPR DATE	CITY OF RIVERSIDE, CALIFORNIA DEPARTMENT OF PUBLIC WORKS		SHEET two OF two
DESIGNED BY BE DRAWN BY [illegible] CHECKED BY [illegible]	APPROVED BY PRINCIPAL ENGINEER PARK DEPARTMENT TRAFFIC DIVISION CHIEF P. W. ENGR. APPROVED BY DIRECTOR OF PUBLIC WORKS DATE	HORIZ. SCALE: 1" = 40' VERT. SCALE: 1" = 8'	FILE NO.