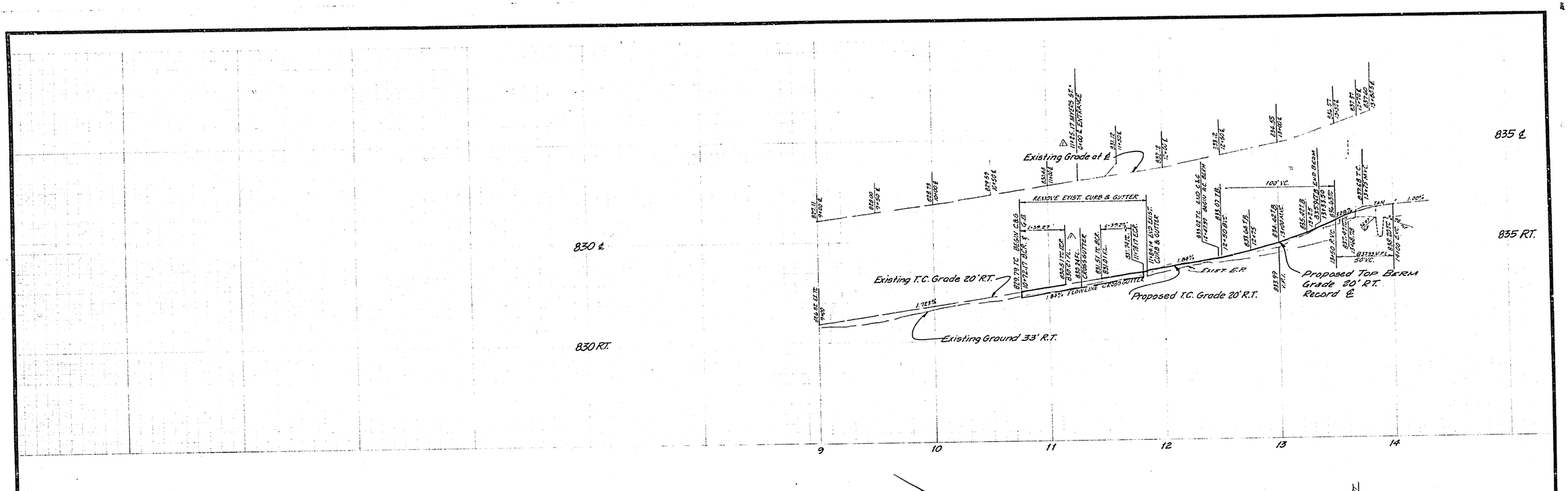

GENERAL NOTES

1. It shall be the responsibility of the contractor to clear the right of way in accordance with the provisions of law as it affects each utility including irrigation lines and appurtenances and at no cost to the City.
2. Construction shall be in accordance with the City of Riverside, Department of Public Works, Standard Drawings and 1970 Edition *Std. Specs.* for Public Works Construction.
3. Prime coat, seal coat, and paint binder are required.
4. Trim edge of existing pavement where new pavement joins existing pavement to a smooth straight line. Construct match-up paving as shown and overlay paving as directed in the field to produce a smooth section, engineer estimates overlay to be 28 tons.

NOTE:

All underground utilities or structures reported by the owner or others and those shown on the records examined are indicated with their approximate location and extent. The owner by accepting these plans or proceeding with improvements pursuant thereto agrees to assume liability and to hold undersigned harmless for any damages resulting from the existence of underground utilities or structures not reported to the undersigned; not indicated on the public records examined; located at variance with that reported or shown on records examined.

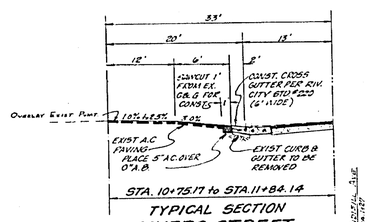

TYPICAL SECTION
MYERS STREET
NOT TO SCALE
T.I.G

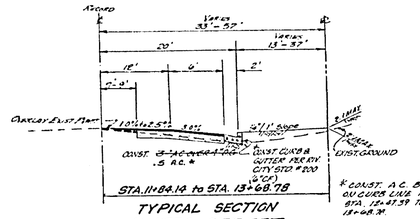

* CONST. A.C. BERM ON OUTER LINE FROM STA. 12+47.39 TO 13+68.78

TYPICAL SECTION
MYERS STREET
NOT TO SCALE
T.I.G

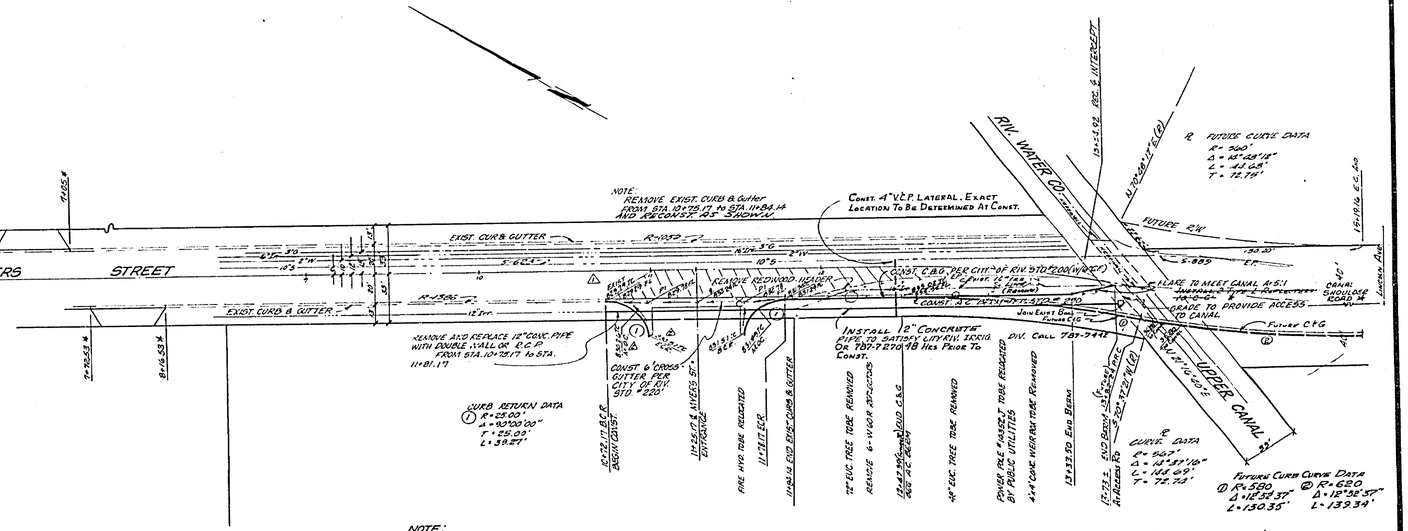

NOTE:
☐ INDICATES MATCH-UP A.C. PAVING
▨ INDICATES OVERLAY A.C. PAVING

APPROVED BY: _____ GENL. SUPT. & CHIEF ENGR., WATER DEPT. DATE

J. F. DAVIDSON ASSOCIATES
CIVIL ENGINEERS - SURVEYORS - PLANNERS
RIVERSIDE, CALIFORNIA
APPROVED BY _____ DATE 1-7-73
R.E. No. 13699

W.O. 3556 FOR: FLEETWOOD F.B. 1072/62-68

MARK	REVISIONS	APPR.	DATE
★	"AS BUILT"	RAB	6-73
4	REVISED ELEV ON CURB RETURN		
3	REV. R/W TO AGREE W/ FIELD CONDITIONS		1-25-73

DESIGNED BY _____ DRAWN BY _____ CHECKED BY _____

CITY OF RIVERSIDE, CALIFORNIA
DEPARTMENT OF PUBLIC WORKS

	BY	DATE
APPROVED BY		
OFFICE ENGINEER		
PARK DEPARTMENT		
TRAFFIC DIVISION		
ASSISTANT CITY ENG.		

APPROVED BY _____ DIRECTOR OF PUBLIC WORKS
DATE 1/10/73

S.R. 526 R-55

STREET PLAN & PROFILE
MYERS STREET
FROM 910' S. OF RUBISILL TO RIV. WTR. CO. CANAL

R-66-712 ★ MP1-783

HORIZ. SCALE: 1" = 40' VERT. SCALE: 1" = 4'

INDEXED IN A

PROJECT NO. R-1637

SHEET 1 OF 1

FILE NO. 4454