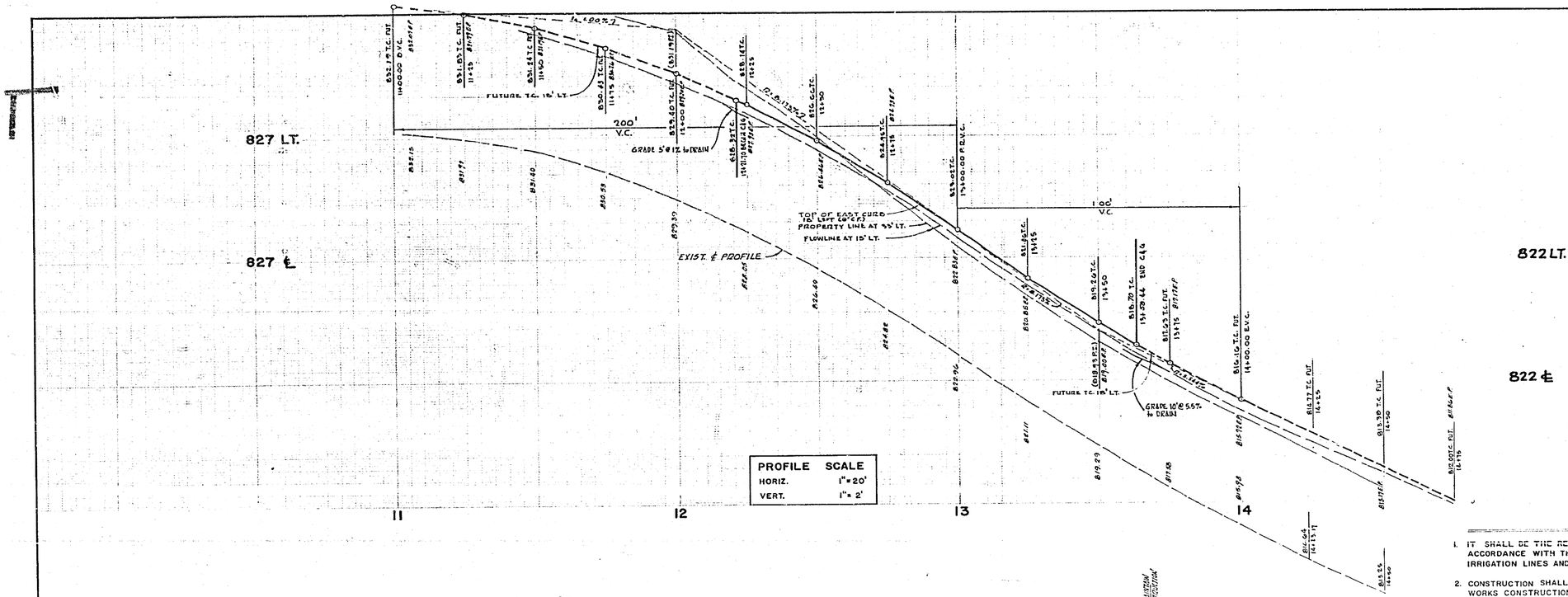

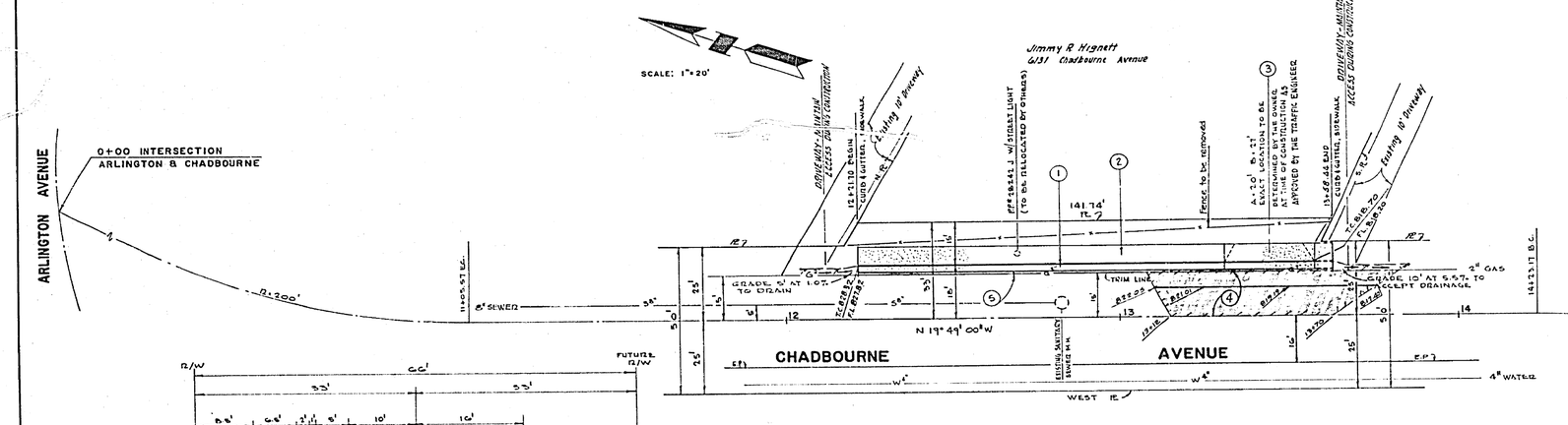

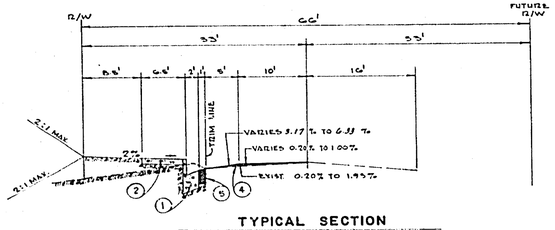

TYPICAL SECTION

STA. 12+21.70 TO 13+58.44

T. I. 5.0 NO SCALE

GENERAL NOTES

1. IT SHALL BE THE RESPONSIBILITY OF THE CONTRACTOR TO CLEAR THE RIGHT OF WAY IN ACCORDANCE WITH THE PROVISIONS OF LAW AS IT AFFECTS EACH UTILITY INCLUDING IRRIGATION LINES AND APPURTANCES AND AT NO COST TO THE CITY.
2. CONSTRUCTION SHALL BE IN ACCORDANCE WITH THE STANDARD SPECIFICATIONS FOR PUBLIC WORKS CONSTRUCTION, 1973 EDITION AND STANDARD DRAWINGS, PUBLIC WORKS DEPARTMENT, CITY OF RIVERSIDE.
3. PRIME COAT, SEAL COAT AND PAINT BINDER ARE REQUIRED.
4. TRIM EDGE OF EXISTING PAVEMENT TO A CLEAN, STRAIGHT LINE. CONSTRUCT MATCH-UP PAVEMENT AS SHOWN, AND OVERLAY EXISTING PAVEMENT AS DIRECTED IN THE FIELD TO PRODUCE A SMOOTH CROWN SECTION. ENGINEER ESTIMATES THE OVERLAY TO BE APPROXIMATELY 6 TONS.
5. ENGINEER SHALL STAKE ALL FLAGGED ELEVATIONS.
6. CURB AND GUTTER SHALL BE STAKED AT 25' INTERVALS WITH 3' OFFSETS.
7. THE SUBDIVIDER SHALL ARRANGE FOR A SOIL TEST TO BE MADE BY A SOILS ENGINEER AFTER THE STREET HAS BEEN PREPARED TO ROUGH GRADE. DEPTH OF BASE MATERIAL AND A.C. PAVING SHALL BE DETERMINED BY THE CITY OF RIVERSIDE DESIGN STANDARDS AND TEST PROCEDURES.

CONSTRUCTION NOTES

1. CONSTRUCT CURB & GUTTER PER STD. Nº 200. (6" CURB FACE)
2. CONSTRUCT SIDEWALK PER STD. Nº 325.
3. CONSTRUCT DRIVEWAY APPROACH PER STD. Nº 302.
4. CONSTRUCT VARIABLE THICKNESS A.C. OVERLAY.
5. CONSTRUCT ___" A.C. OVER ___" D.G. OR ___ A.C. OVER COMPACTED NATIVE.

BENCH MARK

P.K. NAIL IN N.W. CURB RETURN
ARLINGTON & CHADBOURNE
CITY F.B. 704 38

ELEV. 815.33

LIESER & ASSOCIATES
SURVEYING • ENGINEERING • PLANNING

UNDER THE SUPERVISION OF
Nick J. Sonnega 2/4/76
NICK J. SONNEGA CE 11332

MARK	REVISIONS	APPR.	DATE

DESIGNED BY ___ DRAWN BY ___ CHECKED BY ODM

CITY OF RIVERSIDE, CALIFORNIA
PUBLIC WORKS DEPARTMENT

APPROVED BY	BY	DATE
PRINCIPAL ENGINEER	[illegible]	4/27
PARK DEPARTMENT		
TRAFFIC DIVISION	[illegible]	[illegible]
ASSISTANT CITY ENG.	[illegible]	[illegible]

APPROVED BY [signature]
DIRECTOR OF PUBLIC WORKS
DATE 4-27-76

STREET PLAN AND PROFILE
CHADBOURNE AVENUE
EASTERLY SIDE
1220' TO 1365' S'LY ARLINGTON
FOR #6131 CHADBOURNE AVE. - BUILDING PERMIT
HORIZ. SCALE: 1" = 20' VERT. SCALE: 1" = 2'

ACCOUNT No.
DRAWING NUMBER
R-1869
SHEET 1 OF 1
FILE NO.