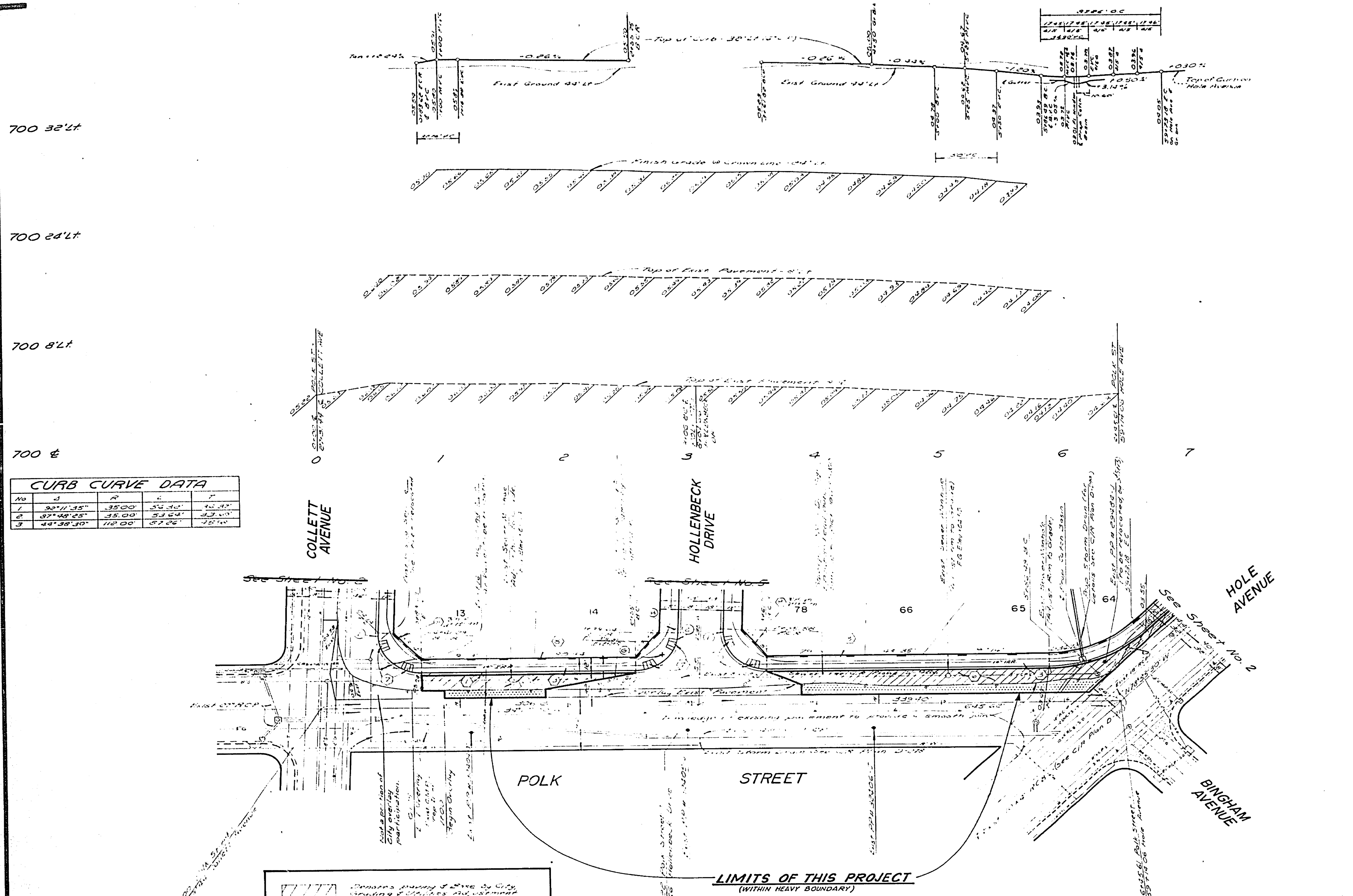

CURB CURVE DATA

No	Δ	R	L	T
1	92°11'35"	35.00'	56.32'	36.37'
2	87°48'25"	35.00'	53.64'	33.69'
3	44°38'30"	112.00'	87.26'	45.98'

NOTE:

CONSTRUCTION SHALL BE IN ACCORDANCE WITH STANDARD SPECIFICATIONS FOR PUBLIC WORKS CONSTRUCTION, 1976 EDITION.

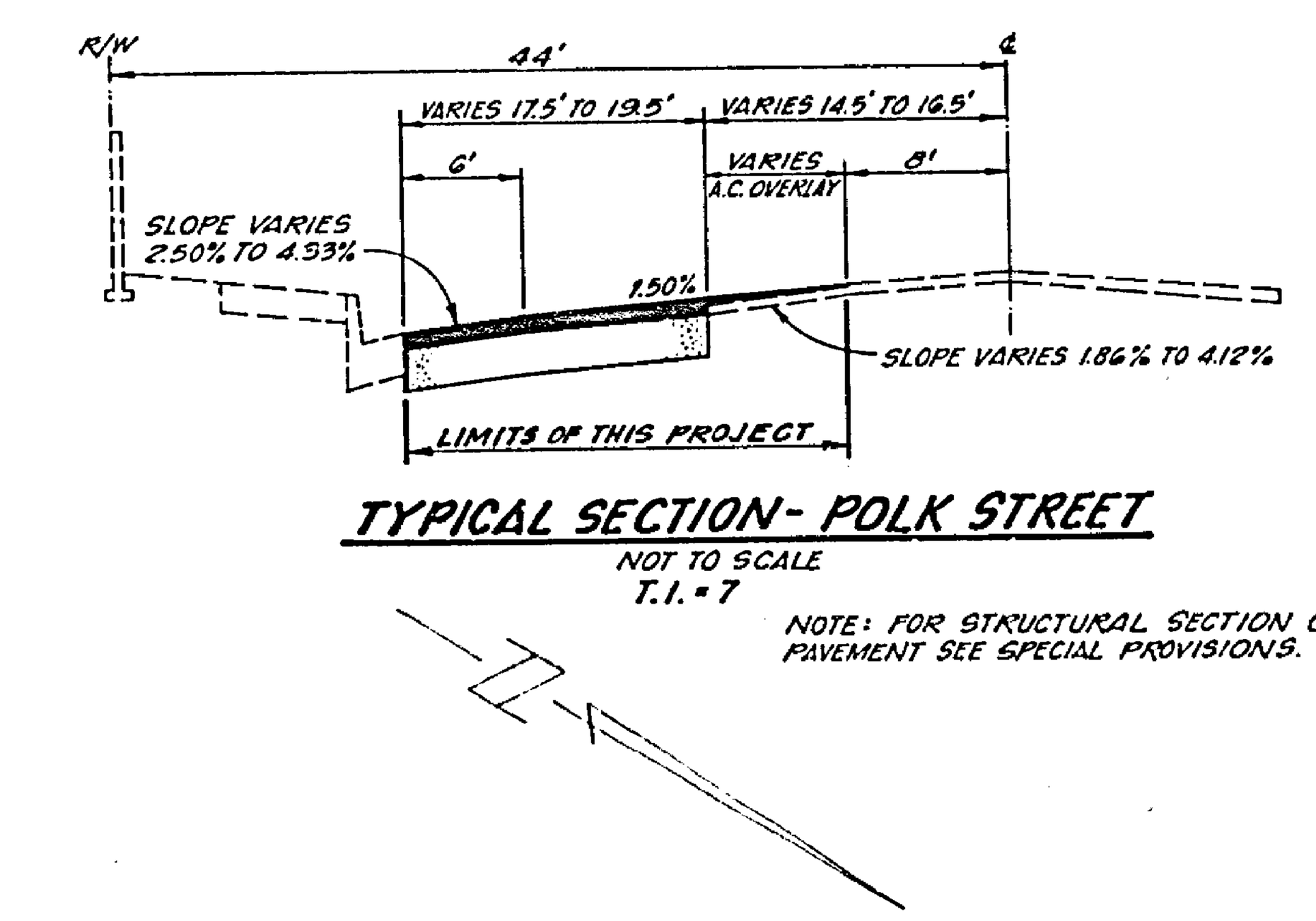

TYPICAL SECTION- POLK STREET
NOT TO SCALE
T.I. = 7

NOTE: FOR STRUCTURAL SECTION OF PAVEMENT SEE SPECIAL PROVISIONS.

BENCH MARK:

No. F2 E - P.K. Nail in NW Curb Return @ La Sierra Avenue and Pierce Street per City of Riverside F.B. 838/1
ELEV. 714.416

ALBERT A. WEBB ASSOCIATES
CIVIL ENGINEERS
RIVERSIDE, CALIFORNIA
APPROVED BY [signature] DATE 4-2-76
R.E. No. 16056
W.O. 76-85 FOR: Hollenbeck Dev Co F.B. 1058

MARK	REVISIONS	APPR.	DATE

DESIGNED BY PH DRAWN BY PH/R CHECKED BY BDM

CITY OF RIVERSIDE, CALIFORNIA
PUBLIC WORKS DEPARTMENT

APPROVED BY	BY	DATE
PRINCIPAL ENGINEER	[signature]	4/...
PARK DEPARTMENT	—	—
TRAFFIC DIVISION	[initials]	[date]
CHIEF PUB. WKS. ENGR.	[signature]	

APPROVED BY [signature: William D. Gardner]
DIRECTOR OF PUBLIC WORKS
DATE 4/21/77

STREET PLAN AND PROFILE
HOLE AVENUE PAVEMENT
PARTICIPATION WITH TRACT 6992
POLK ST. BETWEEN HOLE & COLLETT AVE.
SCALE: Horiz 1"=40' - Vert 1"=4'

ACCOUNT No. 30-575-208-07
DRAWING NUMBER
R-1925-A
SHEET 1 OF 2
76-85-A

ADAPTED FROM PLAN R-1925

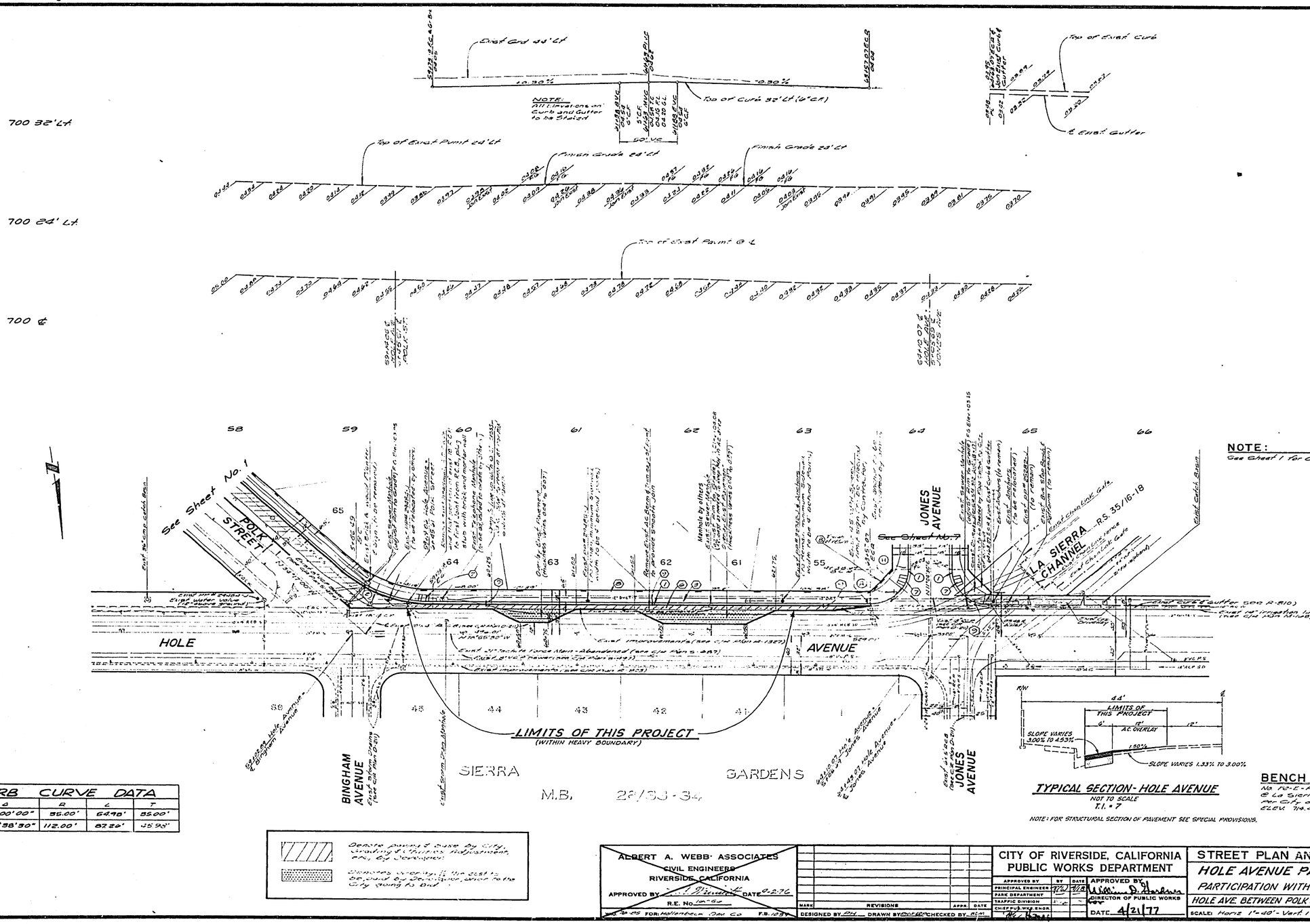

CURB CURVE DATA				
NO.	Δ	R	L	T
1.	90°00'00"	85.00'	6498'	85.00'
2.	44°38'30"	112.00'	87.26'	45.93'

Denote Paving & Curb By City, Including 6" Curb Replacement, only By Developer

Denotes work to be done by Developer, which is the City doing to Date

ALBERT A. WEBB ASSOCIATES
CIVIL ENGINEERS
RIVERSIDE, CALIFORNIA
APPROVED BY [signature] DATE 6-2-76
R.E. No 10-54
T.B. 45 FOR: Hollenbeck Dau Co F.B. 103W

DESIGNED BY DH DRAWN BY DH CHECKED BY RLM

CITY OF RIVERSIDE, CALIFORNIA
PUBLIC WORKS DEPARTMENT

	BY	DATE
APPROVED BY PRINCIPAL ENGINEER	[signature]	4/21/77
PARK DEPARTMENT		
TRAFFIC DIVISION		
CHIEF PUBLIC SERVICE ENGINEER		

APPROVED BY [signature] DIRECTOR OF PUBLIC WORKS
DATE 4/21/77

STREET PLAN AND PROFILE
HOLE AVENUE PAVEMENT
PARTICIPATION WITH TRACT 6992
HOLE AVE. BETWEEN POLK ST. & JONES AVE.
SCALE: Horiz 1"=40' - Vert 1"=4'

ACCOUNT No. 30-379-298-07
DRAWING NUMBER R-1925-A
SHEET 2 OF 2
76-85-A

ADAPTED FROM PLAN R-1925