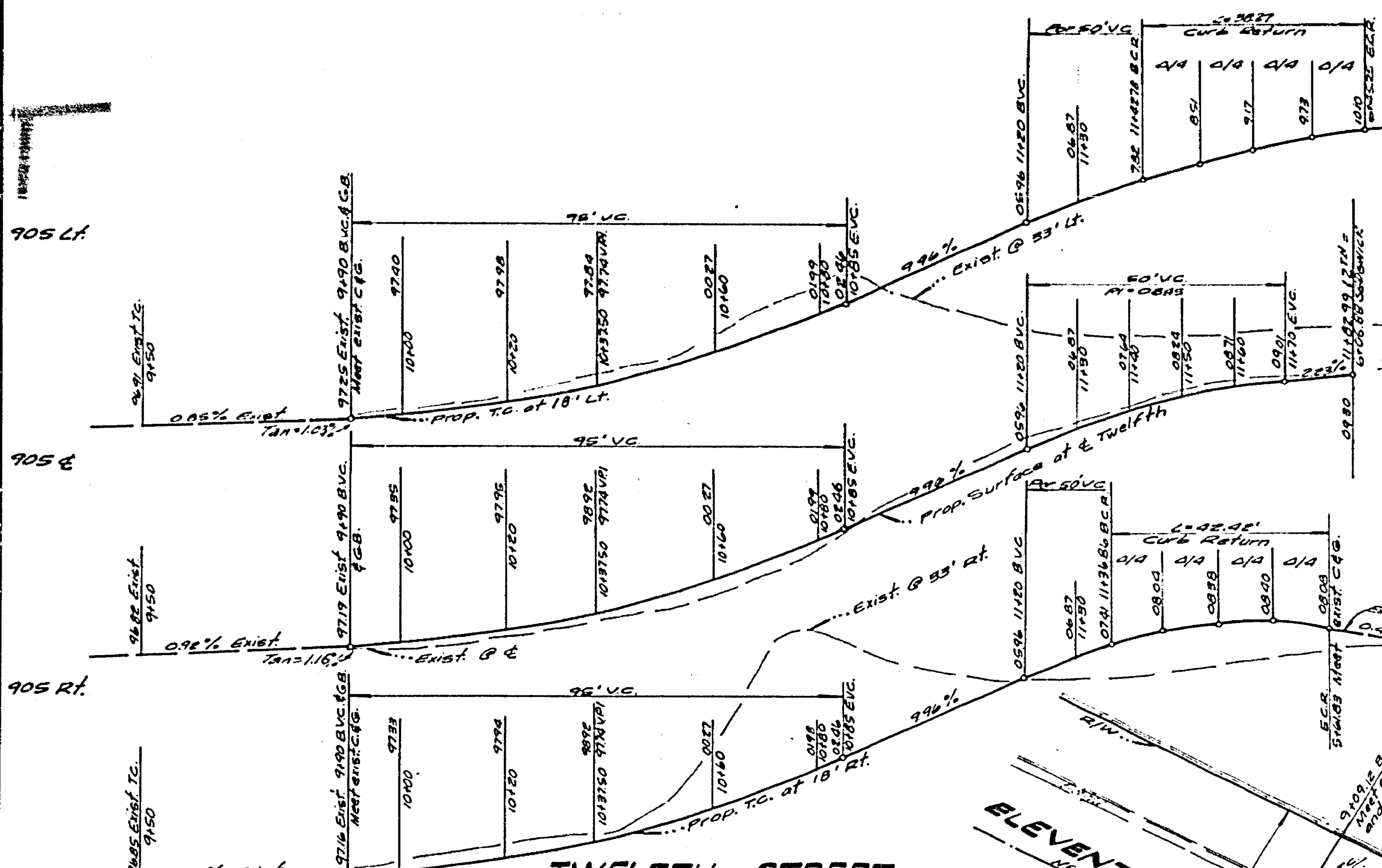

TWELFTH STREET PROFILE

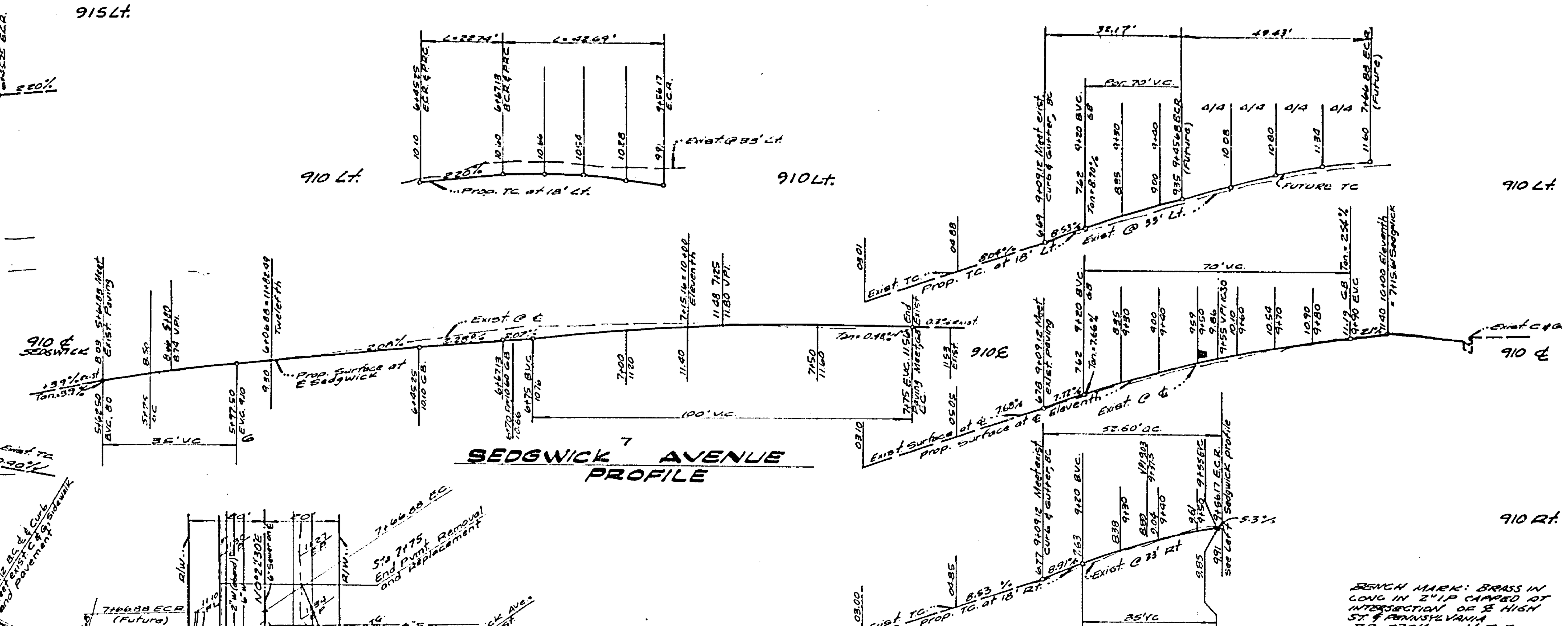

SEDGWICK AVENUE PROFILE

ELEVENTH STREET PROFILE

BENCH MARK: BRASS IN CONC IN 2" I.P. CAPPED AT INTERSECTION OF E. HIGH ST. & PENNSYLVANIA
FB 735/40 H-7-F
ELEV 909.655

GENERAL NOTES:

1. Construction shall be in accordance with the standard Specifications for Public Works Construction, 1976 Edition, and per City of Riverside Standard Drawings.
2. All flagged elevations shall be staked in the field by the Engineer.
3. Traffic control signs must be in place prior to opening streets to traffic.
4. It shall be the responsibility of the contractor to clear the right of way in accordance with the provisions of law as it affects each utility including irrigation lines and appurtenances and at no cost to the City.
5. Curb shall be staked at 25' intervals and 3' offset.
6. Trim edge of existing pavement where new pavement joins to a smooth straight line. Const. match-up paving as shown on plan and overlay as directed in the field to produce a smooth crown section.
7. The private engineer signing this plan is responsible for assuring the accuracy and acceptability of the work hereon. In the event of discrepancies arising during construction as a result of errors or omissions, the private engineer shall be responsible for determining an acceptable solution and revising the plan for approval by the City.

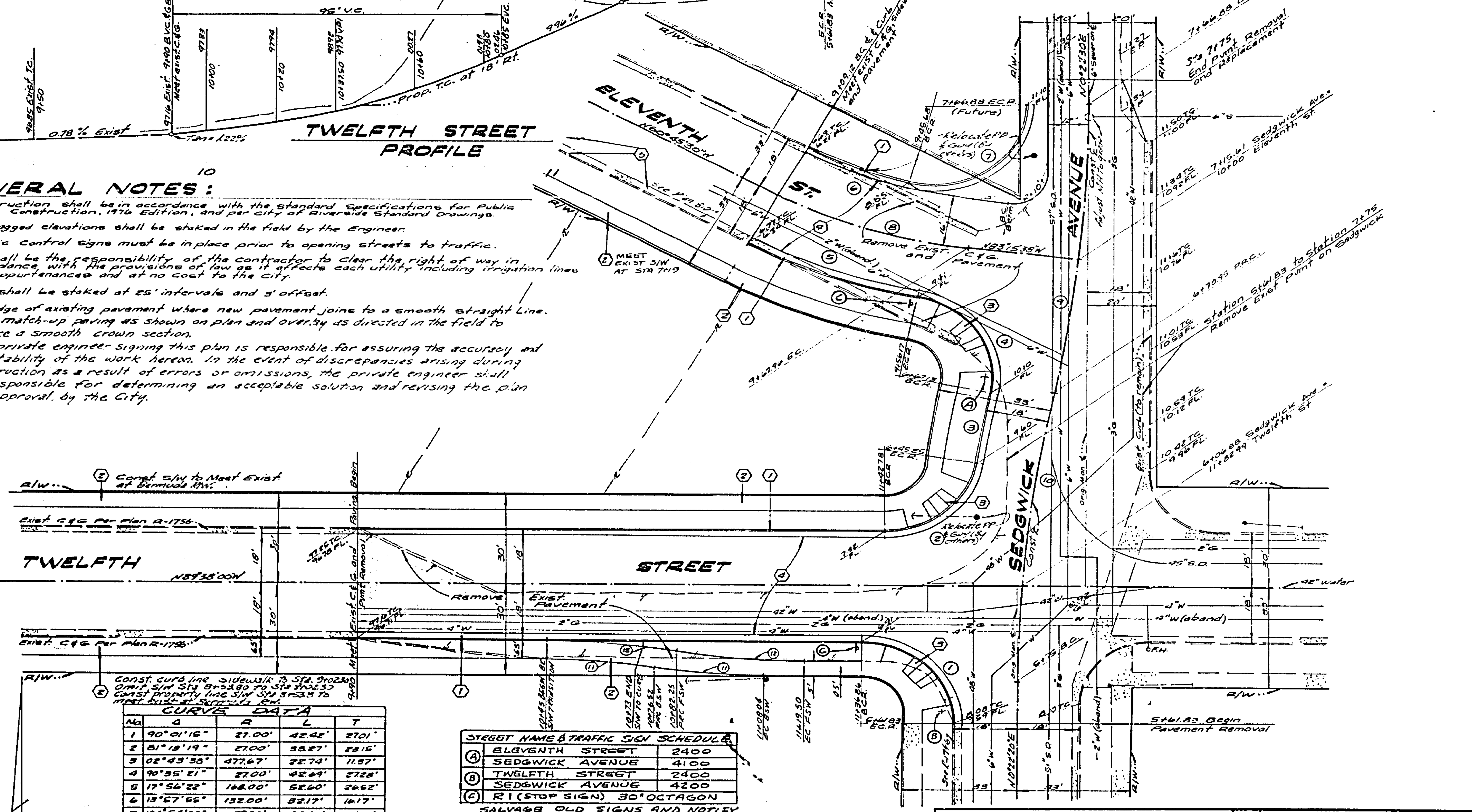

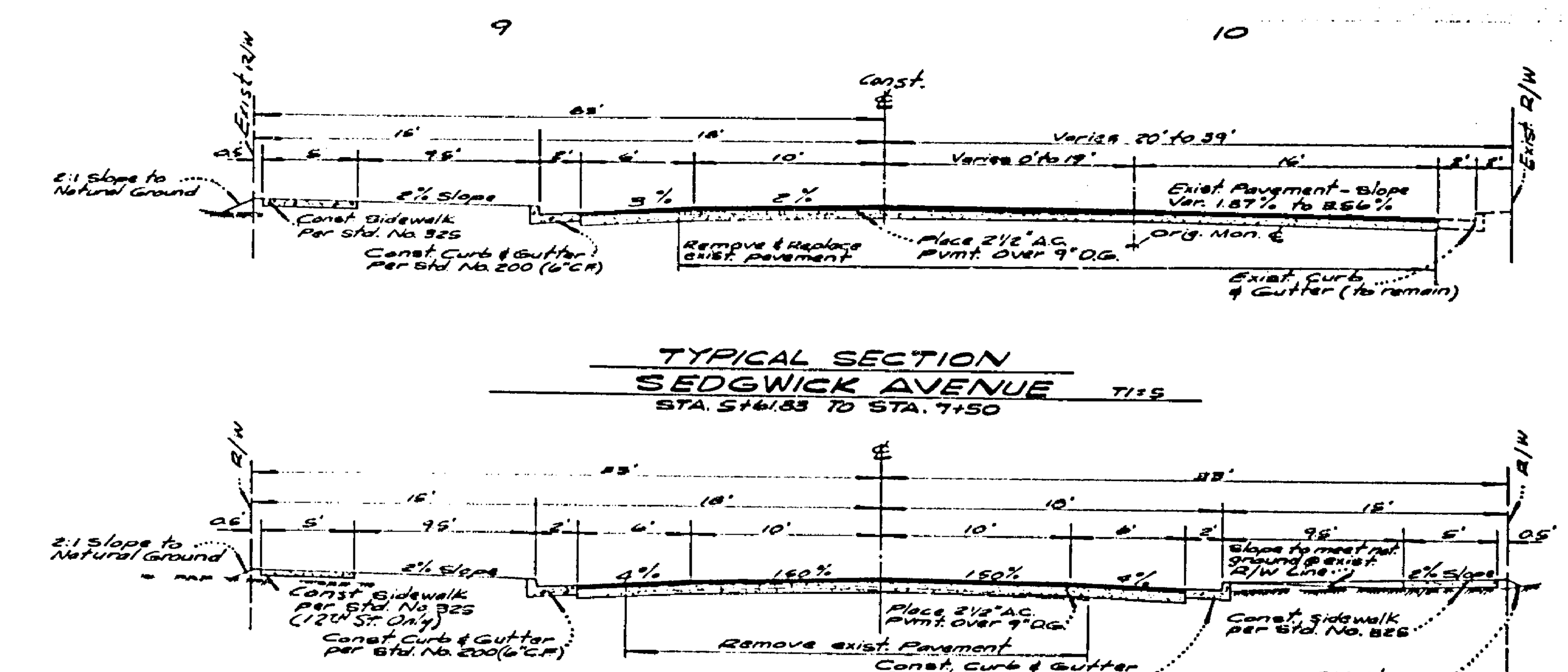

TYPICAL SECTION
SEDGWICK AVENUE T.I.=5
STA. 5+61.83 TO STA. 7+50

TYPICAL SECTION
ELEVENTH STREET & TWELFTH STREET T.I.=5

CONSTRUCTION NOTES:

1. Construct curb and gutter per City of Riverside City Standard No. 200 (6" C.F.).
2. Construct sidewalk per City of Riverside City Standard No. 325.
3. Construct wheelchair ramps per City of Riverside City Standard No. 304.
4. Construct 2½" A.C. pavement over 9" D.G. base material.
5. Fill 3 15' driveway curb openings on 11th St. with full height curb.

CURVE DATA

No.	Δ	R	L	T
1	90°01'16"	27.00'	42.42'	27.01'
2	81°13'19"	27.00'	38.27'	23.15'
3	02°43'38"	477.67'	22.74'	11.37'
4	90°35'21"	27.00'	42.69'	27.28'
5	17°56'22"	168.00'	52.60'	26.52'
6	13°57'55"	132.00'	32.17'	16.17'
7	104°54'00"	27.00'	49.43'	35.12'
8	22°28'28"	150.00'	58.84'	29.80'
9	11°57'27"	459.67'	95.93'	48.14'
10	11°57'37"	459.67'	95.95'	48.15'
11	9°04'37"	200.00'	31.65	15.86
12	10°44'05"	200.00'	37.47	18.79

STREET NAME & TRAFFIC SIGN SCHEDULE		
(A)	ELEVENTH STREET	2400
	SEDGWICK AVENUE	4100
(B)	TWELFTH STREET	2400
	SEDGWICK AVENUE	4200
(C)	R1 (STOP SIGN) 30" OCTAGON	

SALVAGE OLD SIGNS AND NOTIFY PUBLIC SERVICE AT 787-7600 FOR PICK UP.

REDEVELOPMENT AGENCY APPROVAL FOR SCOPE & CONCEPT
APPROVED BY: D R Moulton
DATE: 4-7-77

ALBERT A. WEBB ASSOCIATES
CIVIL ENGINEERS
RIVERSIDE, CALIFORNIA
APPROVED BY Brian S. [signature] DATE 10-13-76
R.E. No. 21884
W.O. 76-310 FOR: REDEVELOPMENT AGENCY F.B.

MARK	REVISIONS	APPR.	DATE

DESIGNED BY BE DRAWN BY BE&BE CHECKED BY GDM

CITY OF RIVERSIDE, CALIFORNIA
PUBLIC WORKS DEPARTMENT

APPROVED BY	BY	DATE
PRINCIPAL ENGINEER		3/25
PARK DEPARTMENT		
TRAFFIC DIVISION		
CHIEF PUB. WKS. ENGR.		3.14

APPROVED BY [signature]
DIRECTOR OF PUBLIC WORKS
DATE 4-13-77

NEIGHBORHOOD DEVELOPMENT PROGRAM 2
STREET PLAN AND PROFILE
SEDGWICK AVENUE
From 12 TH. To 11 TH.
ELEVENTH ST. & TWELFTH ST.
Westerly From Sedgwick Ave.
SCALE: HORZ. 1"=20' VERT. 1"=4'

Ref WO 74-31 INDEXED
ACCOUNT No.
DRAWING NUMBER
R-1965
SHEET 1 OF 1
76-310A