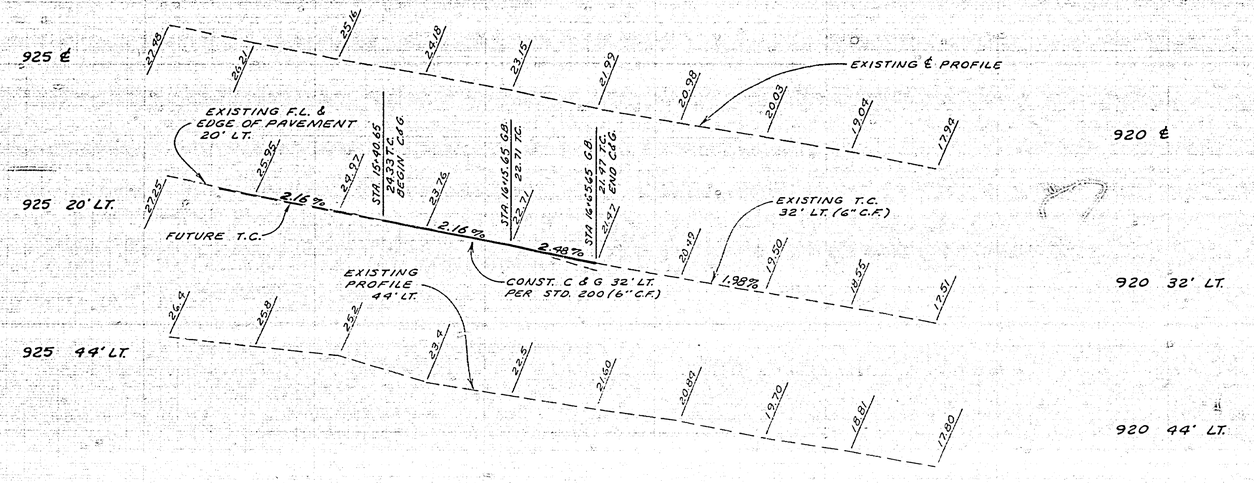

BENCH MARK

PK NAIL IN EASTERLY CURB ON MARY ST. 660'± SOUTHERNLY OF MARGUERITA, OPPOSITE HOUSE NO. 3005 ELEV. 916.53 PER CITY OF RIVERSIDE PLAN R-674

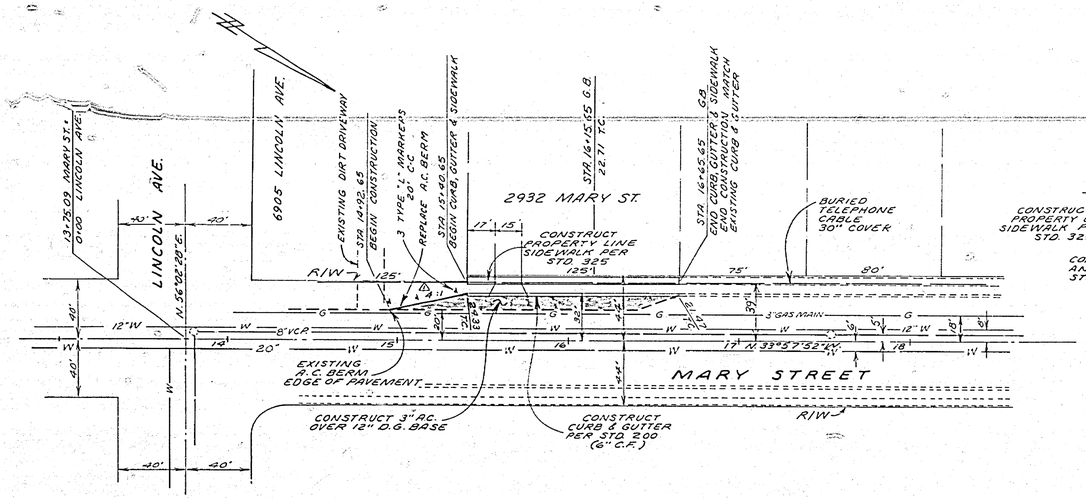

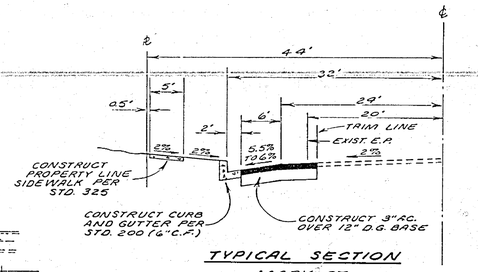

TYPICAL SECTION
MARY ST.
T.I. = 6
NO SCALE

GENERAL NOTES

1. IT SHALL BE THE RESPONSIBILITY OF THE CONTRACTOR TO CLEAR THE RIGHT OF WAY IN ACCORDANCE WITH THE PROVISIONS OF LAW AS IT AFFECTS EACH UTILITY INCLUDING IRRIGATION LINES AND APPURTENANCES AND AT NO COST TO THE CITY.
2. CONSTRUCTION SHALL BE IN ACCORDANCE WITH THE CITY OF RIVERSIDE, DEPARTMENT OF PUBLIC WORKS, STANDARD DRAWINGS, AND THE STANDARD SPECIFICATIONS FOR PUBLIC WORKS CONSTRUCTION, 1976 ED.
3. TRIM EDGE OF EXISTING PAVEMENT WHERE NEW PAVEMENT JOINS TO A SMOOTH, STRAIGHT LINE. CONSTRUCT MATCH-UP PAVING AS SHOWN ON PLAN AND OVERLAY PAVING AS DIRECTED IN THE FIELD TO PRODUCE A SMOOTH SECTION. ENGINEER ESTIMATES OVERLAY TO BE 0.0 TONS.
4. CONSTRUCT DRIVEWAY APPROACH PER STD. DWG. 302. EXACT SIZE AND LOCATION TO BE DETERMINED AT THE TIME OF CONSTRUCTION AS APPROVED BY THE TRAFFIC ENGINEER.
5. CURB AND GUTTER SHALL BE STAKED WITH 3' OFFSETS AT 25' INTERVALS.
6. ALL FLAGGED ELEVATIONS SHALL BE STAKED IN THE FIELD BY THE PRIVATE ENGINEER.
7. THE PRIVATE ENGINEER SIGNING THESE PLANS IS RESPONSIBLE FOR ASSURING THE ACCURACY AND ACCEPTABILITY OF THE WORK HEREON. IN THE EVENT OF DISCREPANCIES ARISING DURING CONSTRUCTION AS A RESULT OF ERRORS OR OMISSIONS, THE PRIVATE ENGINEER SHALL BE RESPONSIBLE FOR DETERMINING AN ACCEPTABLE SOLUTION AND REVISING THE PLANS FOR APPROVAL BY THE CITY.

*AS BUILT 8-78 KPT

ENCEXED R.P.

LYNN A. TERRY & ASSOCIATES
CIVIL ENGINEERING
CORONA-NORCO, CALIFORNIA
APPROVED BY Lynn A. Terry DATE 8/23/77
R.C.E. NO. 19640
FOR: BEN VAVRA 3109 JAMES ST.

MARK	REVISIONS	APPR.	DATE
△	CHANGE 5:1 TAPER TO 4:1 TAPER	[illegible]	11/4/77

DESIGNED BY L.A.T. DRAWN BY M.L. CHECKED BY L.A.T.

CITY OF RIVERSIDE, CALIFORNIA
DEPARTMENT OF PUBLIC WORKS

APPROVED BY	BY	DATE
PRINCIPAL ENGINEER	[illegible]	12/13
PARK DEPARTMENT	—	—
TRAFFIC DIVISION	—	—
CHIEF P. W. ENGR.	—	—

APPROVED BY [illegible]
DIRECTOR OF PUBLIC WORKS
DATE 10.13.77

PLAN & PROFILE
STREET IMPROVEMENTS
MARY ST.
BUILDING PERMIT FOR 2932 MARY ST.
STA. 15+40.65 TO 16+65.65
HORIZ. SCALE: 1" = 40' VERT. SCALE: 1" = 4'

PROJECT NO. R-2041
SHEET 1 OF 1
FILE NO.