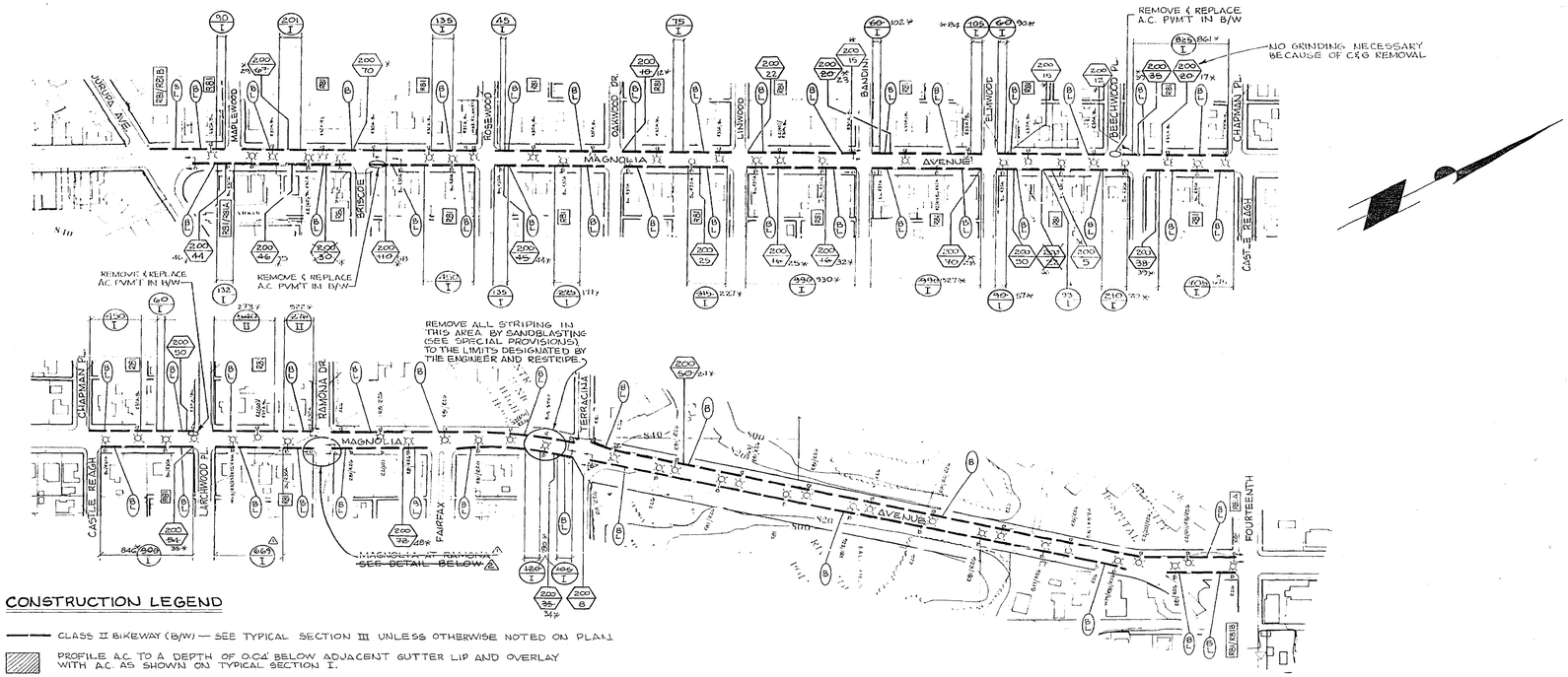

CONSTRUCTION LEGEND

CLASS II BIKEWAY (B/W) — SEE TYPICAL SECTION III UNLESS OTHERWISE NOTED ON PLAN.

PROFILE A.C. TO A DEPTH OF 0.04' BELOW ADJACENT GUTTER LIP AND OVERLAY WITH A.C. AS SHOWN ON TYPICAL SECTION I.

(1000/I) SYMBOL INDICATES LOCATIONS THAT REQUIRE A.C. GRINDING. THE NUMBER SPECIFIES THE AREA IN SQUARE FEET TO BE PROFILED. THE NUMERAL DESIGNATES THE TYPICAL SECTION (I OR II) THAT APPLIES.

TEST AREA (SEE SPECIAL PROVISIONS). PROFILE A.C. TO REMOVE THE EXISTING RIDGE AT THE GUTTER LIP PRIOR TO APPLYING SLURRY SEAL AS SHOWN ON TYPICAL SECTION II.

SPECIFIC CONSTRUCTION NOTES

(NUMBER) NUMBERS ABOVE 100 IN A HEXAGON ON THE PLAN REFER TO THE RESPECTIVE STANDARD DRAWING AND SHALL BE CONSTRUCTED ACCORDINGLY, UNLESS MODIFICATIONS ARE NOTED ON THE PLAN BELOW. ANY NUMBER SHOWN BELOW THE STANDARD DRAWING NUMBER INDICATES THE REQUIRED AMOUNT OF WORK AS NOTED.

(200/100) LOWER NUMBER INDICATES THE LENGTH, IN LINEAR FEET, OF CURB AND GUTTER TO BE REMOVED AND REPLACED. CURB FACE SHALL MATCH ADJACENT EXISTING CURB FACE HEIGHT.

GENERAL CONSTRUCTION NOTES

(1) TURN ALL EXISTING R26 SIGNS AND PROPOSED R81 SIGNS 45° TOWARDS THE STREET (TURNING EXISTING SIGNS ON 4 X 4 POSTS IS NOT REQUIRED).

(2) REMOVE ALL EXISTING BIKE LANE (BL) SIGNS.

SIGNING AND STENCIL LEGEND

R81 SYMBOL INDICATES PLACEMENT OF NEW SIGNS AS SHOWN WITHIN THE BOX. THE SYMBOL IS ADJACENT TO THE SIGN PLACEMENT LOCATION ON THE BIKEWAY.

(B/L) SYMBOL INDICATES THE APPROXIMATE LOCATION OF A STENCIL. THE "L" REPRESENTS THE "BIKE LANE AND ARROW", AND "B" REPRESENTS THE BICYCLE SYMBOL.

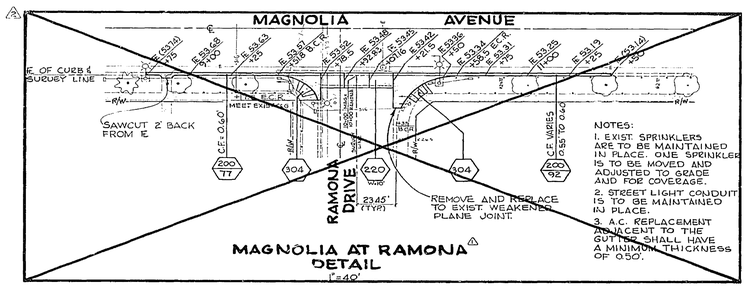

MAGNOLIA AT RAMONA DETAIL
1"=40'

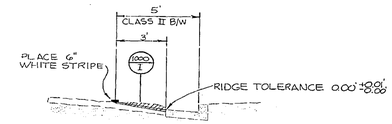

TYPICAL SECTION I
N.T.S.

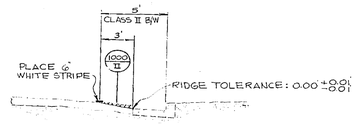

TYPICAL SECTION II
N.T.S.
FOR TEST AREA
LARCHWOOD TO RAMONA
(SEE SPECIAL PROVISIONS SEC. 3-2)

TYPICAL SECTION III
N.T.S.

MARK	REVISIONS	APPR	DATE
2	C&G & X-GUTTER RECONSTRUCTION AT RAMONA		11/1/82
1	DELETED C&G & X-GUTTER RECONSTRUCTION AT RAMONA		11/1/82

DESIGNED BY [illegible] DRAWN BY CR CHECKED BY [illegible]

CITY OF RIVERSIDE
PUBLIC WORKS DEPARTMENT

APPROVED BY	DATE	BY
PRINCIPAL ENGINEER	[illegible]	
PARK DEPARTMENT	[illegible]	
TRAFFIC DIVISION	[illegible]	
CHIEF P.W. ENGINEER	[illegible]	

APPROVED BY
PUBLIC WORKS DIRECTOR
DATE

AS BUILT 4/7/82 CR

INDEXED B.O.

MAGNOLIA AVE. BIKEWAY
JURUPA TO FOURTEENTH

HORIZ. SCALE: 1" = 200'

ACCOUNT NO. 30-376-345-04.09

R-2073

SHEET 1 OF 1