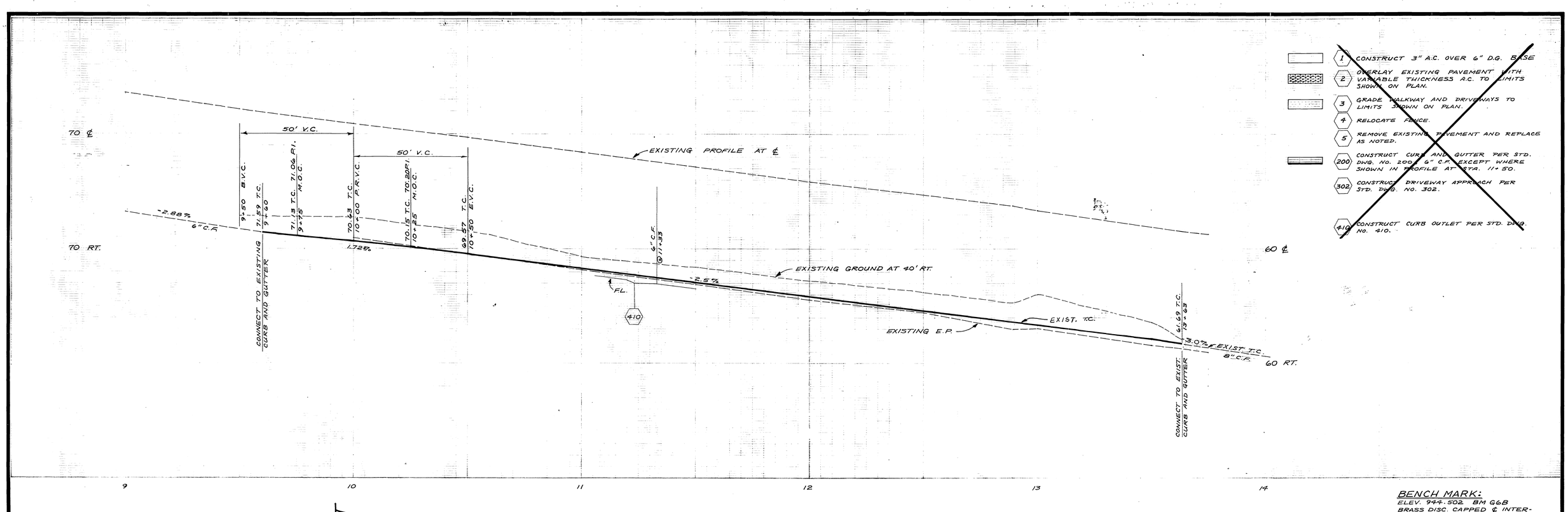

1. CONSTRUCT 3" A.C. OVER 6" D.G. BASE
2. OVERLAY EXISTING PAVEMENT WITH VARIABLE THICKNESS A.C. TO LIMITS SHOWN ON PLAN.
3. GRADE WALKWAY AND DRIVEWAYS TO LIMITS SHOWN ON PLAN.
4. RELOCATE FENCE.
5. REMOVE EXISTING PAVEMENT AND REPLACE AS NOTED.
200. CONSTRUCT CURB AND GUTTER PER STD. DWG. NO. 200, 6" C.F. EXCEPT WHERE SHOWN IN PROFILE AT STA. 11+50.
302. CONSTRUCT DRIVEWAY APPROACH PER STD. DWG. NO. 302.
410. CONSTRUCT CURB OUTLET PER STD. DWG. NO. 410.

BENCH MARK:
ELEV. 944.502 BM G6B
BRASS DISC. CAPPED ℄ INTERSECTION MARY & VICTORIA PER PRECISE B.M. BOOK.

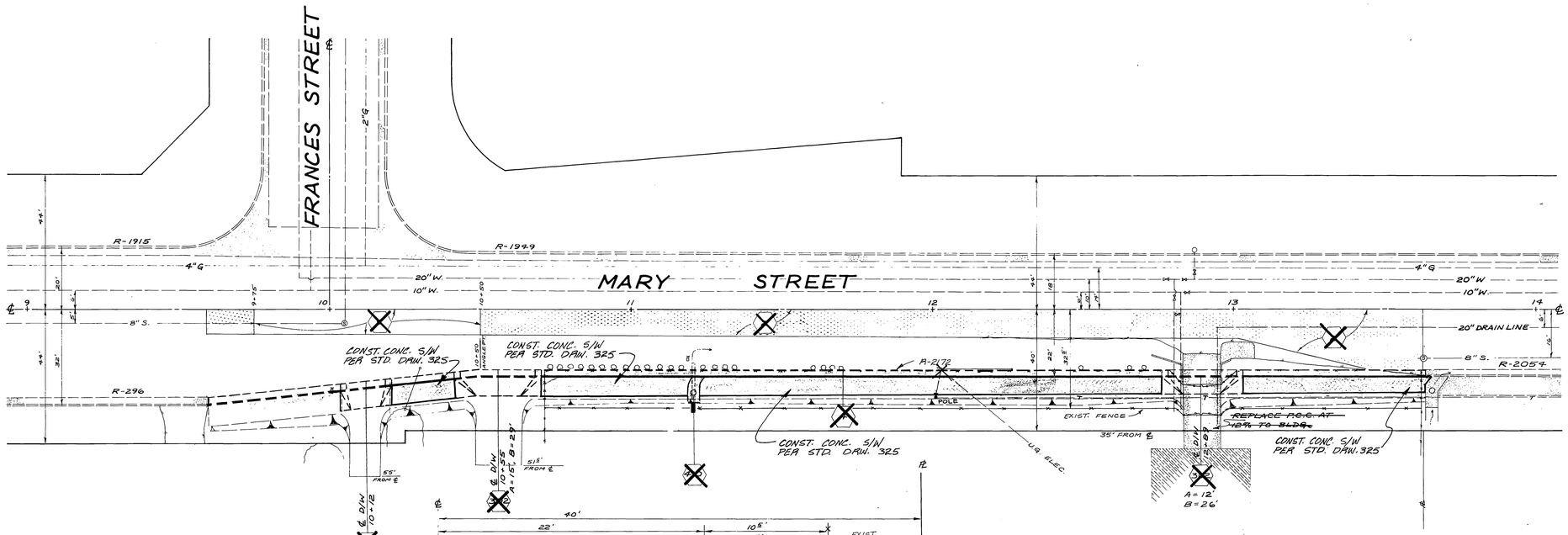

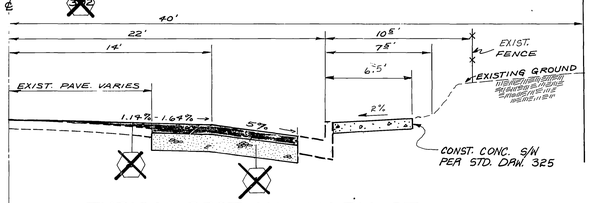

2501

TYPICAL SECTION - MARY ST.
NOT TO SCALE
T.I. = 6

CONSTRUCTION NOTES:

1. CONSTRUCTION SHALL BE IN ACCORDANCE WITH THE CITY OF RIVERSIDE, DEPARTMENT OF PUBLIC WORKS, STANDARD DRAWINGS, AND THE STANDARD SPECIFICATIONS FOR PUBLIC WORKS CONSTRUCTION, 1982 EDITION.

As built 3-12-85 TL

-CAUTION-
PACIFIC TELEPHONE
CABLES UNDERGROUND
BEFORE EXCAVATING
CALL COLLECT:
7:30 A.M. to 5 P.M. — After Hours & Holidays
Orange County 714-633-0811 714-547-6606
Riverside County 714-684-0071 714-547-6606

MARK	REVISIONS	APPR.	DATE

DESIGNED BY FEA DRAWN BY FEA/TL CHECKED BY [illegible]

CITY OF RIVERSIDE
PUBLIC WORKS DEPARTMENT

APPROVED BY		
PRINCIPAL ENGINEER	[illegible]	10/4/84
PARK DEPARTMENT		
TRAFFIC DIVISION	[illegible]	10-11-84
CHIEF P. W. ENGINEER	[illegible]	10-15
WATER DEPARTMENT	[illegible]	10/10/84

APPROVED BY [signature]
PUBLIC WORKS DIRECTOR
DATE 10/15/84

MARY STREET SIDEWALK
AT FRANCIS-MARY RESERVOIR
FRANCES STREET TO 350' NW'ly
HORIZ. SCALE: 1" - 20' VERT. SCALE: 1" - 4'

ACCOUNT NO. 65-751-706-2033
R-2172 A
SHEET 1 OF 1
FILE NO.