CONSTRUCTION LEGEND

CENTER LINE	℄	TOP OF SLOPE	
RIGHT-OF-WAY LINE	R/W	TOE OF SLOPE	
SUBDIVISION LOT LINE	℞	DIRECTION OF FLOW	

(1) VARIABLE AC OVERLAY

(2) CONSTRUCT STRUCTURAL SECTION OF 0.5' AC OVER NATIVE SOIL OR 0.21' AC OVER 0.75' CRUSHED AGGREGATE BASE OR CRUSHED SLAG BASE.

SPECIFIC CONSTRUCTION NOTES

NUMBERS ABOVE 100 IN A HEXAGON ON THE PLAN REFER TO THE RESPECTIVE STANDARD DRAWING AND SHALL BE CONSTRUCTED ACCORDINGLY, UNLESS MODIFICATIONS ARE NOTED ON THE PLAN OR COVER SHEET BELOW. ANY NUMBER SHOWN BELOW THE STANDARD DRAWING NUMBER INDICATES THE SPECIFIC ALTERNATE TO BE CONSTRUCTED.

(R/III) REMOVE EXISTING TREE. CLASS III (OVER 36" DIA.)

GENERAL CONSTRUCTION NOTES

(1) RIGHTS OF ENTRY HAVE BEEN OBTAINED FOR WORK SHOWN ON RAILROAD PROPERTY.

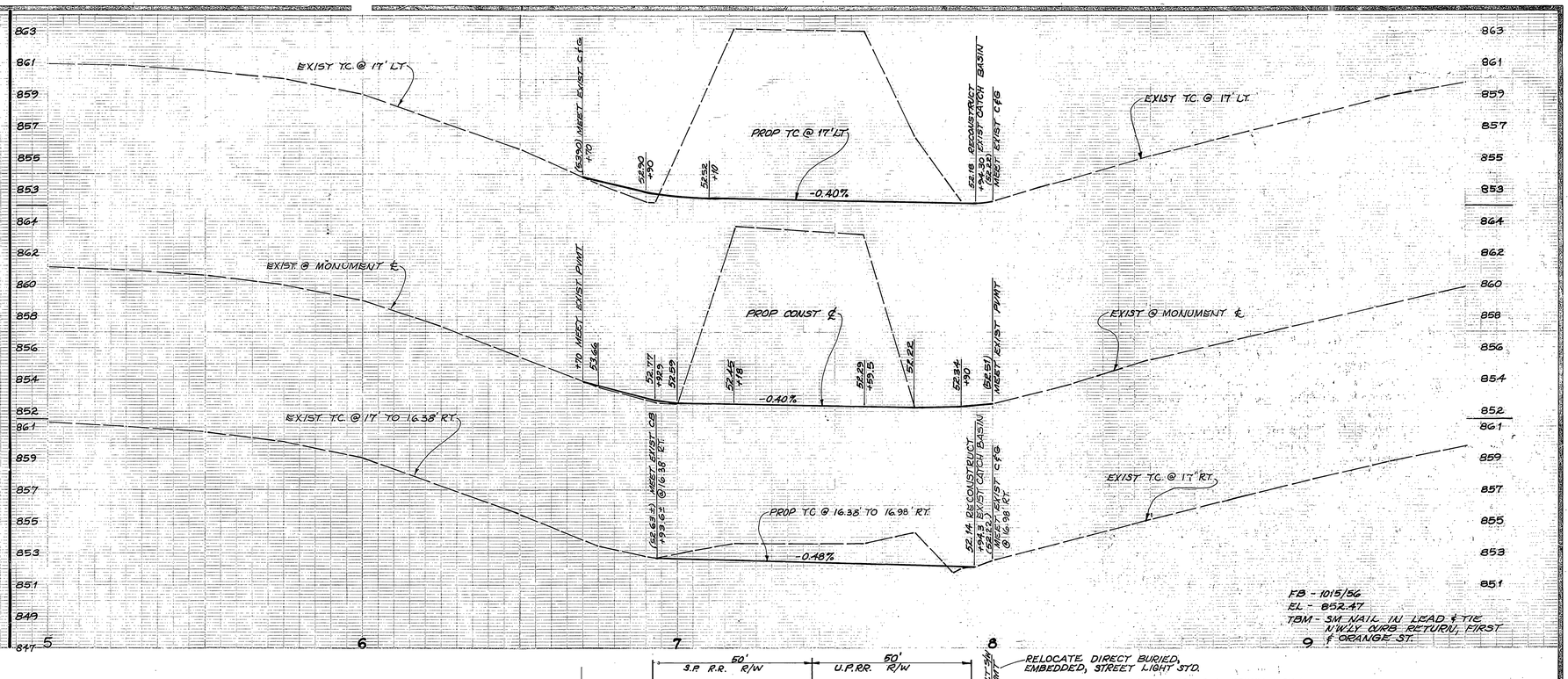

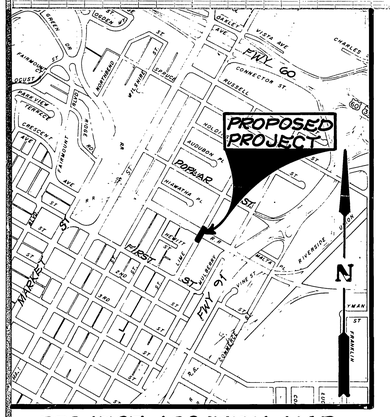

PROJECT LOCATION MAP

SCALE: 1" = 1,000'
T.I. = 5.0

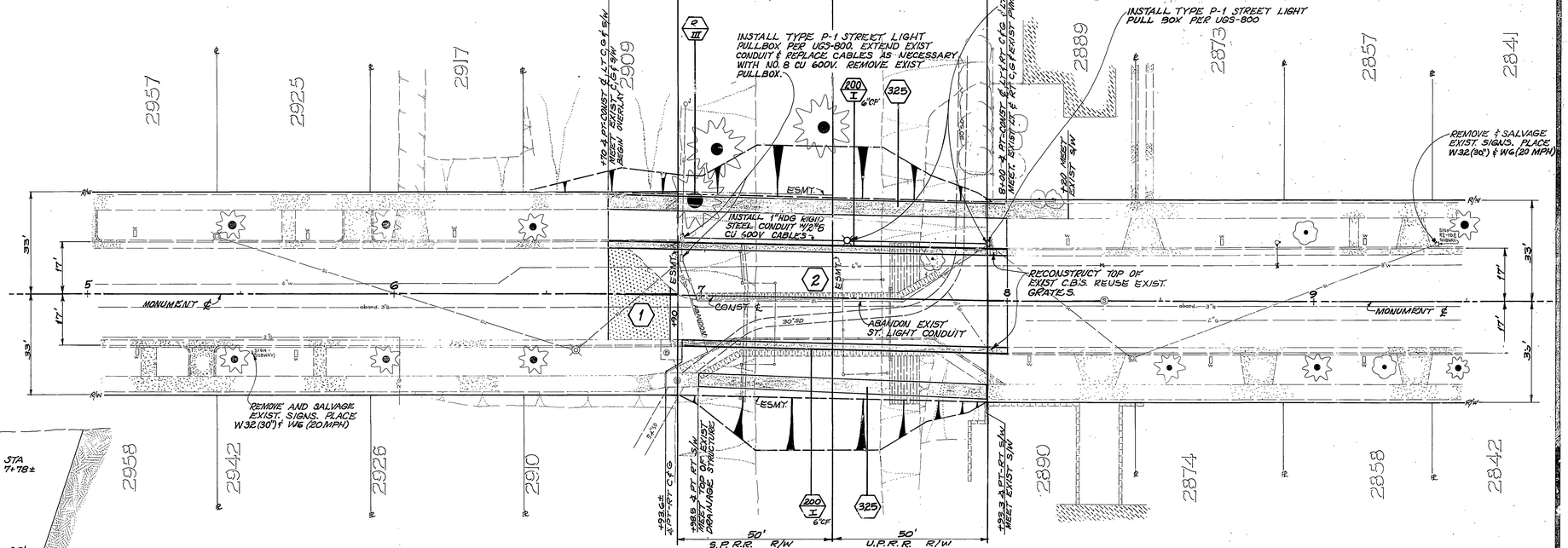

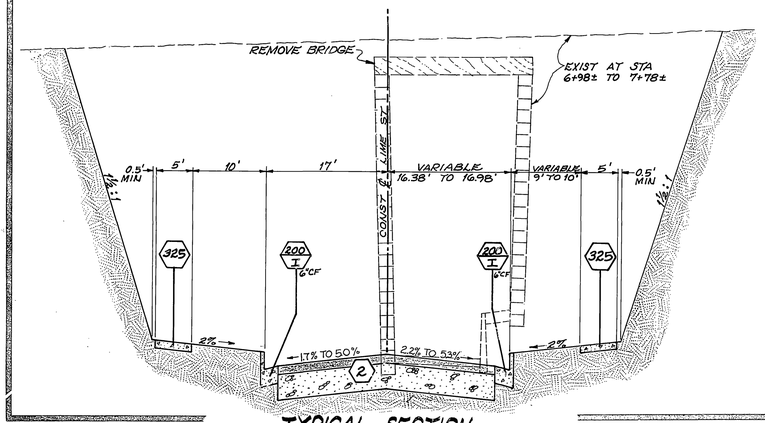

TYPICAL SECTION

STA. 6+70 TO 8+00 NTS

MARK	REVISIONS	APPR.	DA.

DESIGNED BY L.F.C. DRAWN BY R.M. CHECKED BY R.L.

CITY OF RIVERSIDE
PUBLIC WORKS DEPARTMENT

APPROVED BY	DATE	BY
PRINCIPAL ENGINEER		
PARK DEPARTMENT		
TRAFFIC DIVISION		
CHIEF PROJECT ENGINEER		

APPROVED BY
PUBLIC WORKS DIRECTOR
DATE 8/26/81

INDEXED BLD

*AS BUILT 11-25-81 RDM

ACCOUNT NO. 30-575-336-07

LIME STREET WIDENING AND BRIDGE REMOVAL

R-2290

SHEET 1 OF 1

HORIZ. SCALE: 1" = 20' VERT. SCALE: 1" = 4'