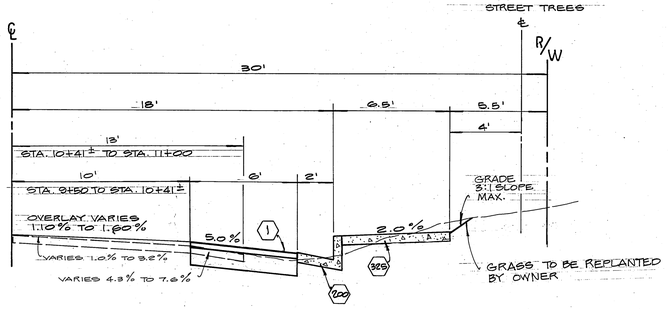

TYPICAL SECTION

NO SCALE T.I. =
STA. 9+50 TO STA. 11+00

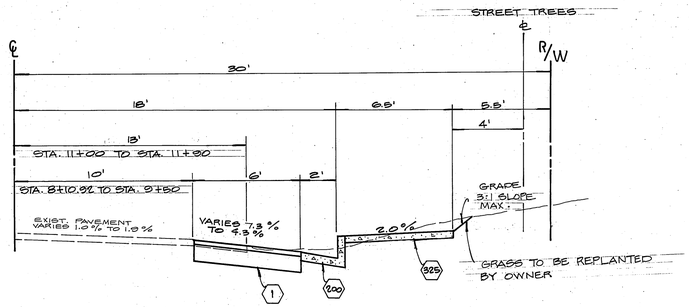

TYPICAL SECTION

NO SCALE T.I. =
STA. 8+10.92 TO STA. 9+50
& STA. 11+00 TO STA. 11+80

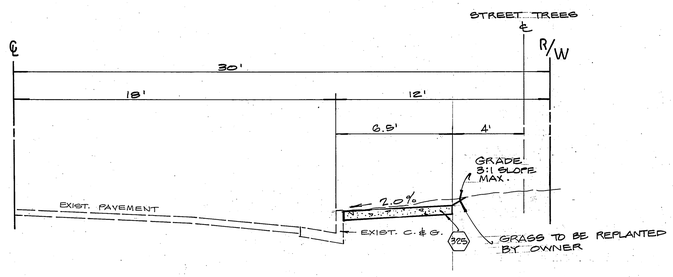

TYPICAL SECTION

NO SCALE T.I. =
STA. 0+00 TO STA. 3+70±

LEGEND

- (305) CONSTRUCT SIDEWALK, PER STD. 305.
- (200) CONSTRUCT CURB & GUTTER, PER STD. 200.
- (1) INSTALL 2½" A.C. OVER 4" PROCESS MISC. BASE OVER 7" D.G.
- (2) RELOCATE WATER METER (BY CITY FORCES)
- (3) ADJUST FIRE HYDRANT, WATER VALVE OR WATER METER TO GRADE (BY CITY FORCES)
- (4) CONSTRUCT MATCH-UP CONCRETE PAVING AS SHOWN ON PLAN.
- (5) REMOVE SIDEWALK AS SHOWN.
- (302) CONSTRUCT DRIVEWAY APPROACH, PER STD. 302.
- (304) CONSTRUCT WHEELCHAIR RAMP, PER STD. 304 OFFSET TO MISS POWER POLE
- (6) PLANT STREET TREES PER CITY OF RIVERSIDE PARK & RECREATION DEPT. STANDARD. AS BUILT LOCATION SHOWN THUS

CONSTRUCTION NOTES

1. CONSTRUCTION SHALL BE IN ACCORDANCE WITH THE CITY OF RIVERSIDE, DEPARTMENT OF PUBLIC WORKS, STANDARD DRAWINGS, AND THE STANDARD SPECIFICATIONS FOR PUBLIC WORKS CONSTRUCTION, 1979 EDITION.
2. TRIM EDGE OF EXISTING PAVEMENT WHERE NEW PAVEMENT JOINS TO A SMOOTH, STRAIGHT LINE. CONSTRUCT MATCH-UP PAVING AS SHOWN ON PLAN AND OVERLAY PAVING AS DIRECTED IN THE FIELD TO PRODUCE A SMOOTH SECTION.
3. CONSTRUCT DRIVEWAY APPROACHES PER STD. DWG. 302, A & B AS NOTED ON PLAN.
4. CURB AND GUTTER SHALL BE STAKED WITH 3' OFFSETS AT 25' INTERVALS.
5. CURB AND GUTTER SHALL BE STAKED WITH 3' OFFSETS AT 12.5' INTERVALS AND TWO ROWS OF NUMBER 3 RE-BAR SHALL BE PLACED IN GUTTER WHERE GRADE IS LESS THAN 0.40%. PLACE 3/4" DOWEL PINS AT ALL EXPANSION JOINTS.
6. ALL FLAGGED ELEVATIONS SHALL BE STAKED IN THE FIELD BY THE PRIVATE ENGINEER.
7. CONTACT THE PARK AND RECREATION DEPT., TREE DIVISION, AT 787-7598 24 HOURS PRIOR TO REMOVAL OF TREES.
8. ALL OVERHANGING TREE LIMBS THAT ARE LESS THAN 15' ABOVE THE STREET GRADE SHALL BE TRIMMED BACK.
9. THE PRIVATE ENGINEER SIGNING THESE PLANS IS RESPONSIBLE FOR ASSURING THE ACCURACY AND ACCEPTABILITY OF THE WORK HEREON. IN THE EVENT OF DISCREPANCIES ARISING DURING CONSTRUCTION AS A RESULT OF ERRORS OR OMISSIONS, THE PRIVATE ENGINEER SHALL BE RESPONSIBLE FOR DETERMINING AN ACCEPTABLE SOLUTION AND REVISING THE PLANS FOR APPROVAL BY THE CITY.
10. ~~ALL RELATED WORK SHALL CONFORM TO THE CITY OF RIVERSIDE PARK AND RECREATION DEPARTMENT STANDARDS.~~
11. CONTACT THE PARK PROJECTS INSPECTOR A MINIMUM OF 48 HOURS IN ADVANCE AT 787-7223 TO SCHEDULE INSPECTIONS SHALL BE REQUIRED: a) WHEN PLANT LOCATIONS HAVE BEEN SPOTTED IN THE FIELD PRIOR TO DIGGING PLANT PITS, b) WHILE DIGGING PLANT PITS AND PLANTING / RELOCATING TREES, c) AFTER PLANTING AND ALL OTHER INDICATED OR SPECIFIED WORK HAS BEEN COMPLETED FOR START OF MAINTENANCE, AND d) AT END OF MAINTENANCE / FINAL ACCEPTANCE (CONTRACTOR / DEVELOPER WILL BE RELEASED FROM MAINTENANCE ONLY UPON RECEIPT OF WRITTEN NOTIFICATION FROM THE THAT THE PARK AND RECREATION DEPARTMENT IS ASSUMING MAINTENANCE RESPONSIBILITIES).
12. THE CONTRACTOR / DEVELOPER SHALL MAINTAIN ALL PLANTINGS FOR A ~~MINIMUM~~ PERIOD OF ~~ONE (1) YEAR~~. 90 DAYS.

STREET TREE PLANTING SHALL BE AS FOLLOWS:

STREET NAME	BOTANICAL / COMMON NAME	MIN. SIZE 15 GAL.	APPROX. SPACING 50' ±	NO. REQ.
MYERS ST.	LAGERSTROEMIA INDICA / CRAPE MYRTLE			10

13. A PUBLIC WORKS DEPARTMENT PERMIT IS REQUIRED PRIOR TO COMMENCEMENT OF TREE RELOCATION AND / OR REMOVAL WORK. FOR ALL TREES WITHIN THE ULTIMATE PAVEMENT AREA, BACKFILL OF ALL HOLES IS TO BE INSPECTED BY THE CITY FOR PROPER COMPACTION.

VICINITY MAP NO SCALE

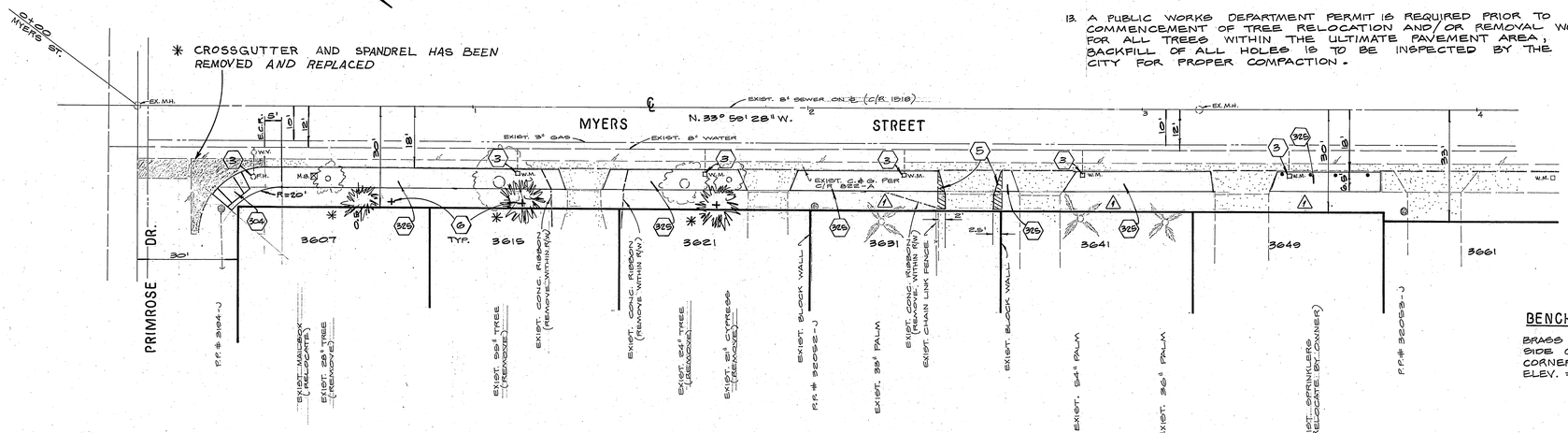

NOTICE TO CONTRACTOR

THE EXISTENCE AND LOCATION OF ANY UNDERGROUND UTILITY PIPES OR STRUCTURES SHOWN ON THESE PLANS ARE OBTAINED BY A SEARCH OF THE AVAILABLE RECORDS. TO THE BEST OF OUR KNOWLEDGE, THERE ARE NO EXISTING UTILITIES EXCEPT AS SHOWN ON THESE PLANS.

THE CONTRACTOR IS REQUIRED TO TAKE DUE PRECAUTIONARY MEASURES TO PROTECT THE UTILITY LINES SHOWN AND ANY OTHER LINES NOT OF RECORD OR NOT SHOWN ON THESE PLANS.

BENCH MARK

BRASS DISK STAMPED O-38-1924, EAST SIDE OF MAIN ENTRANCE OF LIBRARY, CORNER OF MAGNOLIA & ROOSEVELT. ELEV. = 788.340

* AS BUILT LWC 5-5-82

ALBERT A. WEBB ASSOCIATES
CIVIL ENGINEERS
RIVERSIDE, CALIFORNIA
APPROVED BY Ernest N. Webb DATE 9/15/81
R.E. No. 9876
W.O. 81-159 FOR: CITY OF RIVERSIDE F.B. 1013

MARK	REVISIONS	APPR.	DATE
△	DELETED TREES TO BE PLANTED EXIST 12-8-81	Webb	12/9

DESIGNED BY R.L.T. DRAWN BY A.J.G. CHECKED BY R.L.T.

CITY OF RIVERSIDE, CALIFORNIA
PUBLIC WORKS DEPARTMENT

APPROVED BY	BY	DATE
PRINCIPAL ENGINEER		
PARK DEPARTMENT		
TRAFFIC DIVISION		
CHIEF PUB. WKS. ENGR.		

APPROVED BY William D. Gardner DIRECTOR OF PUBLIC WORKS
DATE 12-4-81

H.C.D. SIDEWALK
MYERS STREET
STA. 0+00 TO STA. 3+72±
SCALE: 1" = 20'

INDEXED BLD
ACCOUNT No. 15-550-562
DRAWING NUMBER R-2410
SHEET 1 OF 2
81-159 A

Pg 117

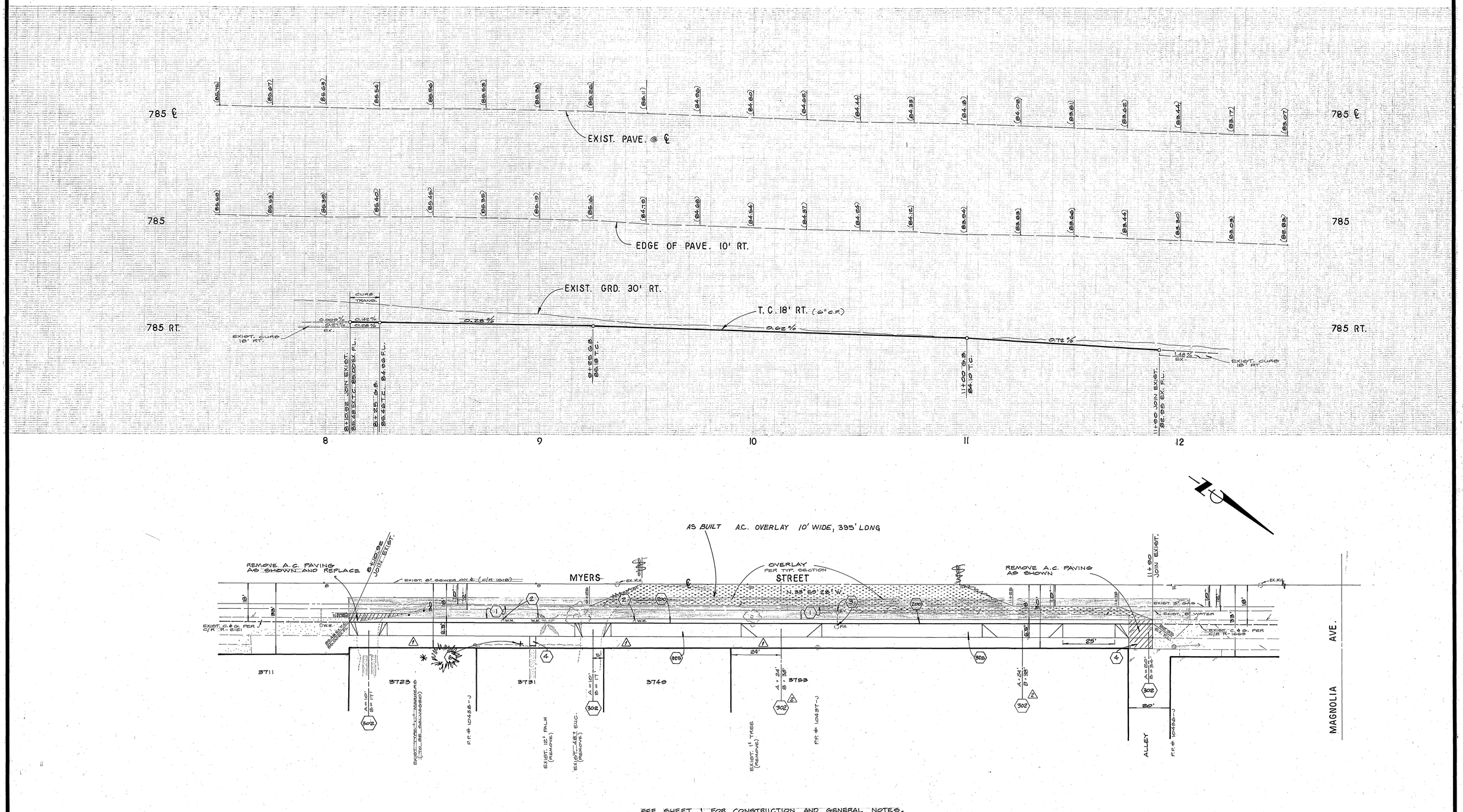

SEE SHEET 1 FOR CONSTRUCTION AND GENERAL NOTES.

BENCH MARK

BRASS DISK STAMPED 0-38-1924, EAST SIDE OF MAIN ENTRANCE OF LIBRARY, CORNER OF MAGNOLIA & ROOSEVELT. ELEV. = 788.349

* AS BUILT LWC 5-5-82

ALBERT A. WEBB ASSOCIATES CIVIL ENGINEERS RIVERSIDE, CALIFORNIA APPROVED BY [signature] DATE 9/15/81 R.E. No. 5876	2 ADDED 2 DIVY. APPROACHES [signature] 3-22-82 1 DELETED TREES TO BE PLANTED [signature] 12-8-81 MARK REVISIONS APPR. DATE	CITY OF RIVERSIDE, CALIFORNIA PUBLIC WORKS DEPARTMENT APPROVED BY / BY / DATE PRINCIPAL ENGINEER [signature] 11/11/81 PARK DEPARTMENT [signature] 11/10/81 TRAFFIC DIVISION [signature] 11/11/81 CHIEF PUB. WKS. ENGR.	H.C.D. SIDEWALK MYERS STREET STA. 8+10.92 TO STA. 11+90.00
W.O. 81-159 FOR: CITY OF RIVERSIDE F.B. 1018	DESIGNED BY R.L.T. DRAWN BY A.J.G. CHECKED BY R.L.T.	APPROVED BY [signature] DIRECTOR OF PUBLIC WORKS DATE 12-4-81	SCALE: HORIZ. 1" = 20' VERT. 1" = 4'

INDEXED BLD

ACCOUNT No. 15-550-562

DRAWING NUMBER R-2410

SHEET 2 OF 2

81-159 A

PC 1177