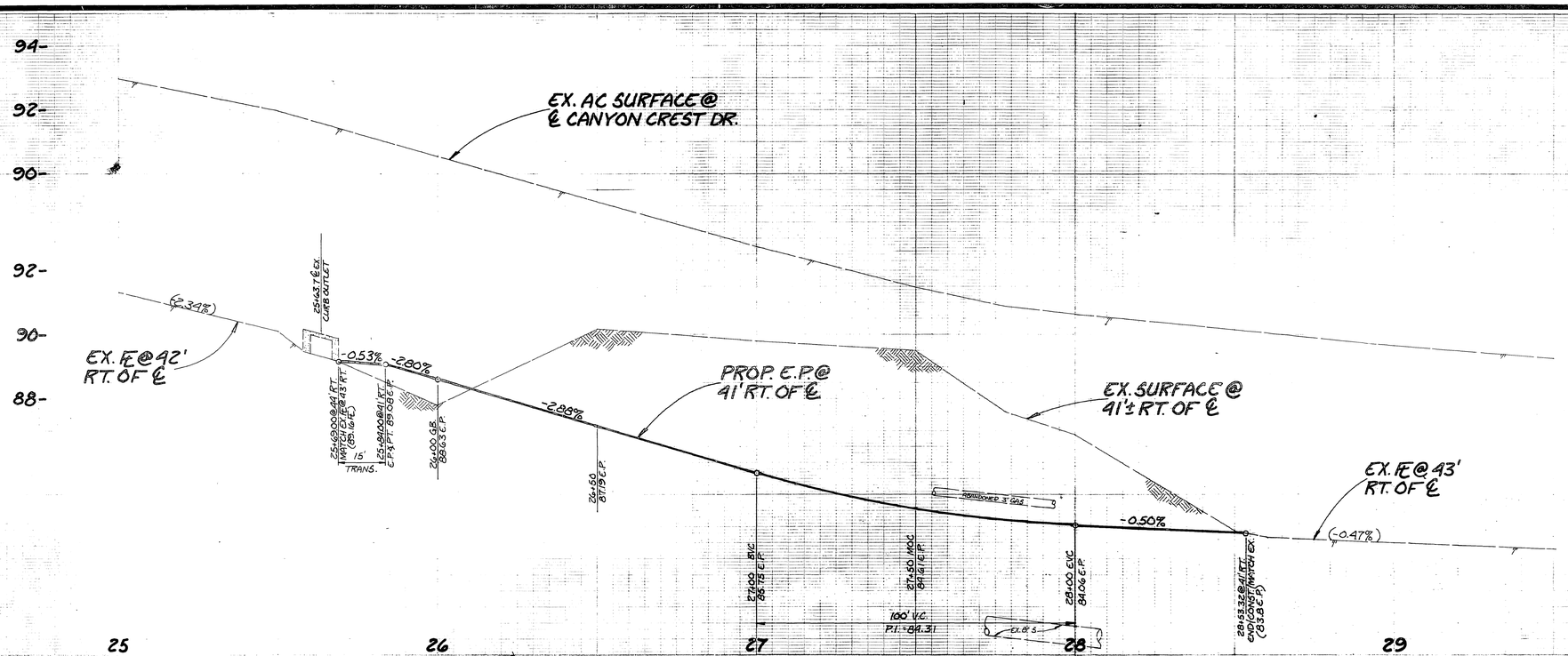

CONSTRUCTION LEGEND

CONSTRUCT STRUCTURAL SECTION OF: 0.33' DGAC OVER 0.67' OF C.A.B.

OVERLAY EXISTING STREET SURFACE WITH A VARIABLE THICKNESS OF DGAC

CONSTRUCTION NOTES

NUMBERS ABOVE 100 IN A HEXAGON ON THE PLAN REFER TO THE RESPECTIVE STANDARD DRAWING AND SHALL BE CONSTRUCTED ACCORDINGLY UNLESS MODIFICATIONS ARE NOTED ON THE PLAN OR COVER SHEET. ANY NUMBER SHOWN BELOW THE STANDARD DRAWING NUMBER INDICATES THE SPECIFIC ALTERNATE TO BE CONSTRUCTED.

1. EXISTING UTILITIES SHOWN ON THIS PLAN ARE PLOTTED FROM UTILITY RECORDS. THE CONTRACTOR IS REQUIRED TO TAKE DUE PRECAUTIONARY MEASURES TO LOCATE & PROTECT ALL UTILITIES WHETHER OR NOT SHOWN ON THIS PLAN. IF THE COVER OF A UTILITY IS KNOWN IT IS SHOWN IN THE PROFILE. UTILITIES SHOWN IN THE PROFILE AS —○— <> INDICATES THAT THE COVER IS UNKNOWN BUT THE UTILITY IS NOT EXPECTED TO CONFLICT WITH THE PROPOSED IMPROVEMENTS.
2. ALL ELEVATIONS SHOWN ON THE PLAN SHALL BE STAKED IN THE FIELD.
3. RIGHTS OF ENTRY HAVE BEEN OBTAINED FOR WORK SHOWN OUTSIDE OF CITY'S RIGHT OF WAY.
4. CONFLICTING UTILITIES SHOWN WITHIN CONSTRUCTION AREA WILL BE RELOCATED PRIOR TO CONSTRUCTION.
5. PRIME CONTRACTORS BIDDING THIS WORK SHALL HAVE A CLASS 'A' OR 'C-12' LICENSE.
6. THE PROPOSED 16" MORTAR LINED AND COATED STEEL PIPE SHALL BE CONSTRUCTED AS PART OF THE WORK SHOWN HEREON AND UNDER THE SAME CONTRACT.

TEMPORARY BENCH MARK - SET NAIL & ℄ INT. CANYON CREST DR. & EL CERRITO DR. PER F.B. LL-16/46 EL. 1089.82

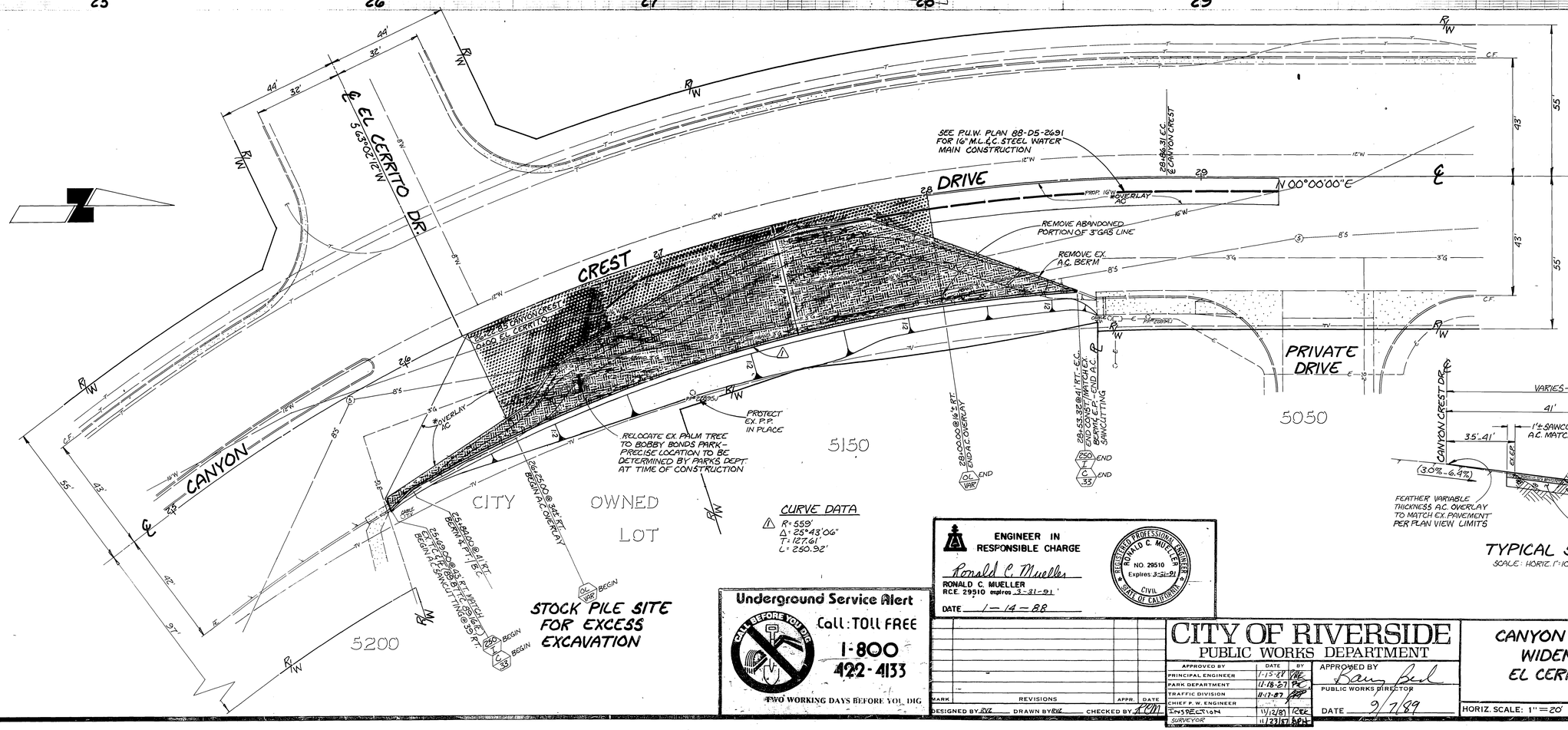

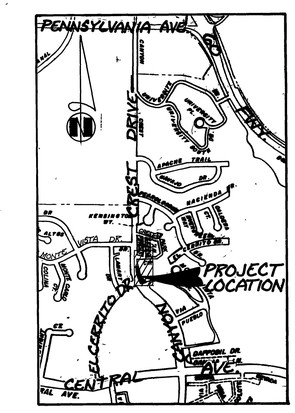

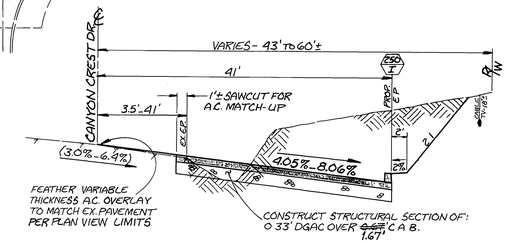

TYPICAL SECTION

SCALE: HORIZ. 1"=10' VERT. 1"=4'

Underground Service Alert
CALL BEFORE YOU DIG
Call: TOLL FREE
1-800 422-4133
TWO WORKING DAYS BEFORE YOU DIG

ENGINEER IN RESPONSIBLE CHARGE
Ronald C. Mueller
RONALD C. MUELLER
R.C.E. 29510 expires 3-31-91
DATE 1-14-88

REGISTERED PROFESSIONAL ENGINEER — RONALD C. MUELLER — NO. 29510 — Expires 3-31-91 — CIVIL — STATE OF CALIFORNIA

MARK	REVISIONS	APPR.	DATE

DESIGNED BY RVZ DRAWN BY RVZ CHECKED BY RCM

CITY OF RIVERSIDE
PUBLIC WORKS DEPARTMENT

APPROVED BY	DATE	BY
PRINCIPAL ENGINEER	1-15-89	RVZ
PARK DEPARTMENT	11-18-87	PC
TRAFFIC DIVISION	11-17-87	[illegible]
CHIEF P. W. ENGINEER		
INSPECTION	11/2/87	RCE
SURVEYOR	11/23/87	SCH

APPROVED BY [signature] PUBLIC WORKS DIRECTOR
DATE 2/7/89

CANYON CREST DRIVE WIDENING @ EL CERRITO DRIVE

HORIZ. SCALE: 1"=20' VERT. SCALE: 1"=2'

ACCOUNT NO. 30-575-630-07

R-2902

SHEET 1 OF 1

*AS BUILT 2/21/91 RCM

81630

OZALID - NO. 1

FC-2344

INDEXED 7/90 CD

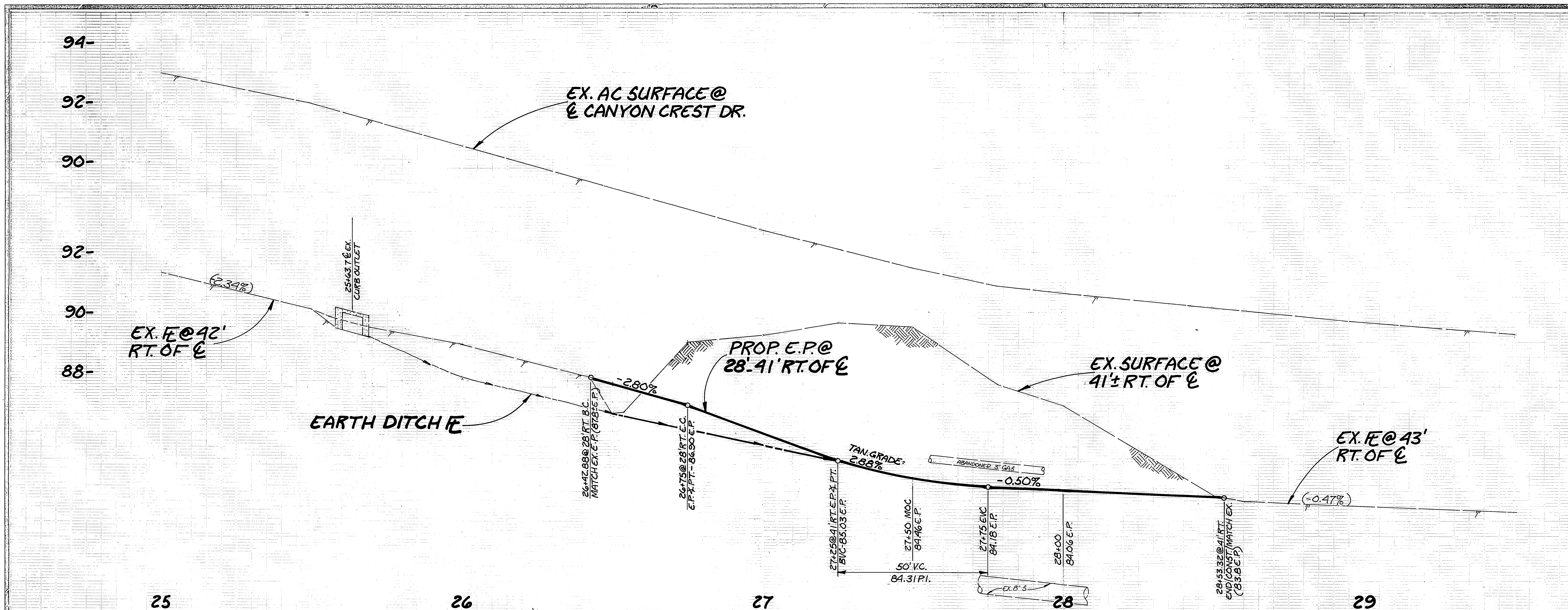

CONSTRUCTION LEGEND

C / .33	CONSTRUCT STRUCTURAL SECTION OF: 0.33' DGAC OVER 0.67' OF C.A.B.
OL / VAR	OVERLAY EXISTING STREET SURFACE WITH A VARIABLE THICKNESS OF DGAC

CONSTRUCTION NOTES

⬢ NUMBERS ABOVE 100 IN A HEXAGON ON THE PLAN REFER TO THE RESPECTIVE STANDARD DRAWING AND SHALL BE CONSTRUCTED ACCORDINGLY, UNLESS MODIFICATIONS ARE NOTED ON THE PLAN OR COVER SHEET. ANY NUMBER SHOWN BELOW THE STANDARD DRAWING NUMBER INDICATES THE SPECIFIC ALTERNATE TO BE CONSTRUCTED.

(1) EXISTING UTILITIES SHOWN ON THIS PLAN ARE PLOTTED FROM UTILITY RECORDS. THE CONTRACTOR IS REQUIRED TO TAKE DUE PRECAUTIONARY MEASURES TO LOCATE & PROTECT ALL UTILITIES WHETHER OR NOT SHOWN ON THIS PLAN. IF THE COVER OF A UTILITY IS KNOWN, IT IS SHOWN IN THE PROFILE. UTILITIES SHOWN IN THE PROFILE AS —?— INDICATES THAT THE COVER IS UNKNOWN, BUT THE UTILITY IS NOT EXPECTED TO CONFLICT WITH THE PROPOSED IMPROVEMENTS.

(2) ALL ELEVATIONS SHOWN ON THE PLAN SHALL BE STAKED IN THE FIELD.

(3) RIGHTS OF ENTRY HAVE BEEN OBTAINED FOR WORK SHOWN OUTSIDE OF CITY RIGHT OF WAY.

(4) CONFLICTING UTILITIES SHOWN WITHIN CONSTRUCTION AREA WILL BE RELOCATED PRIOR TO CONSTRUCTION.

(5) PRIME CONTRACTORS BIDDING THIS WORK SHALL HAVE A CLASS A OR "C-12" LICENSE.

TEMPORARY BENCH MARK - SET N&T @ ℄ INT. CANYON CREST DR. & EL CERRITO DR. PER F.B. LL16/46 EL. 1089.82

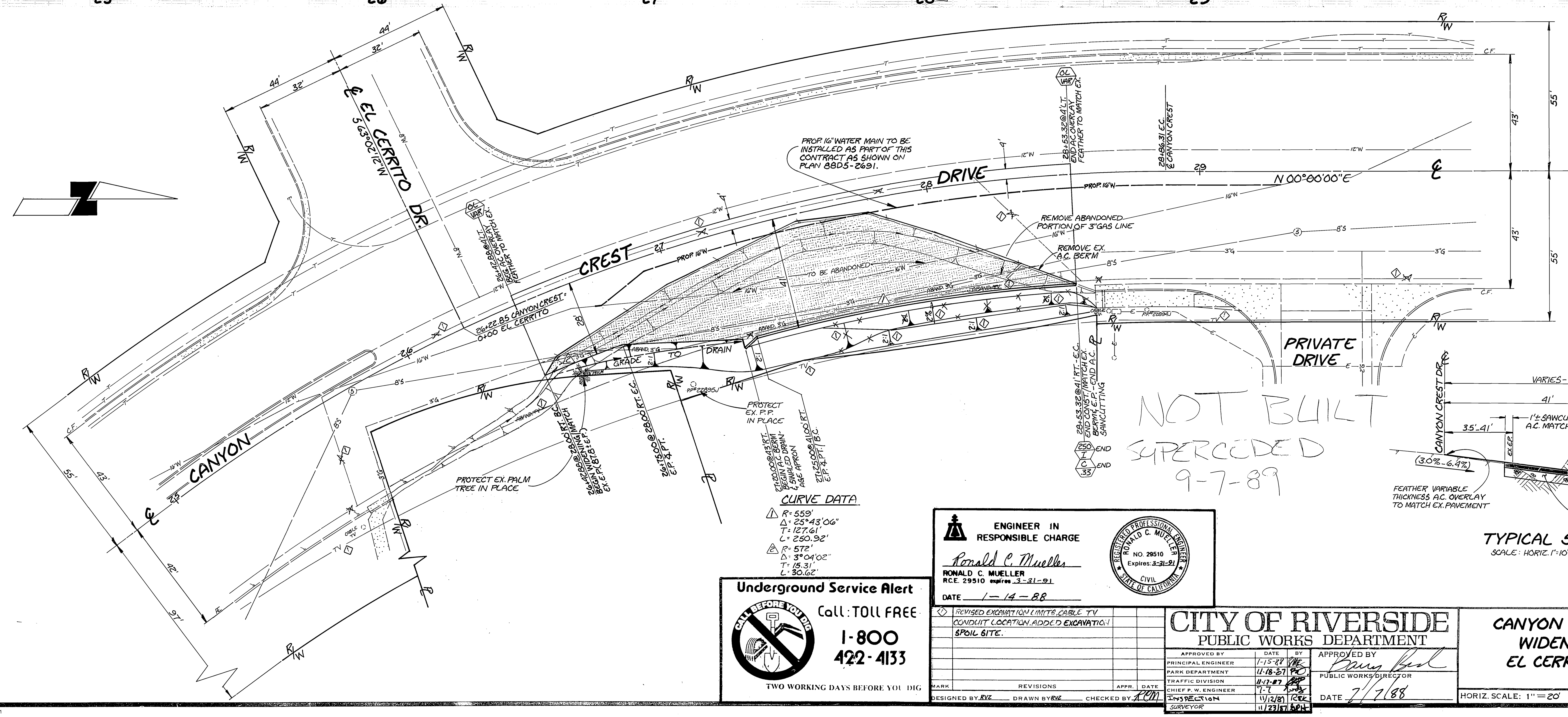

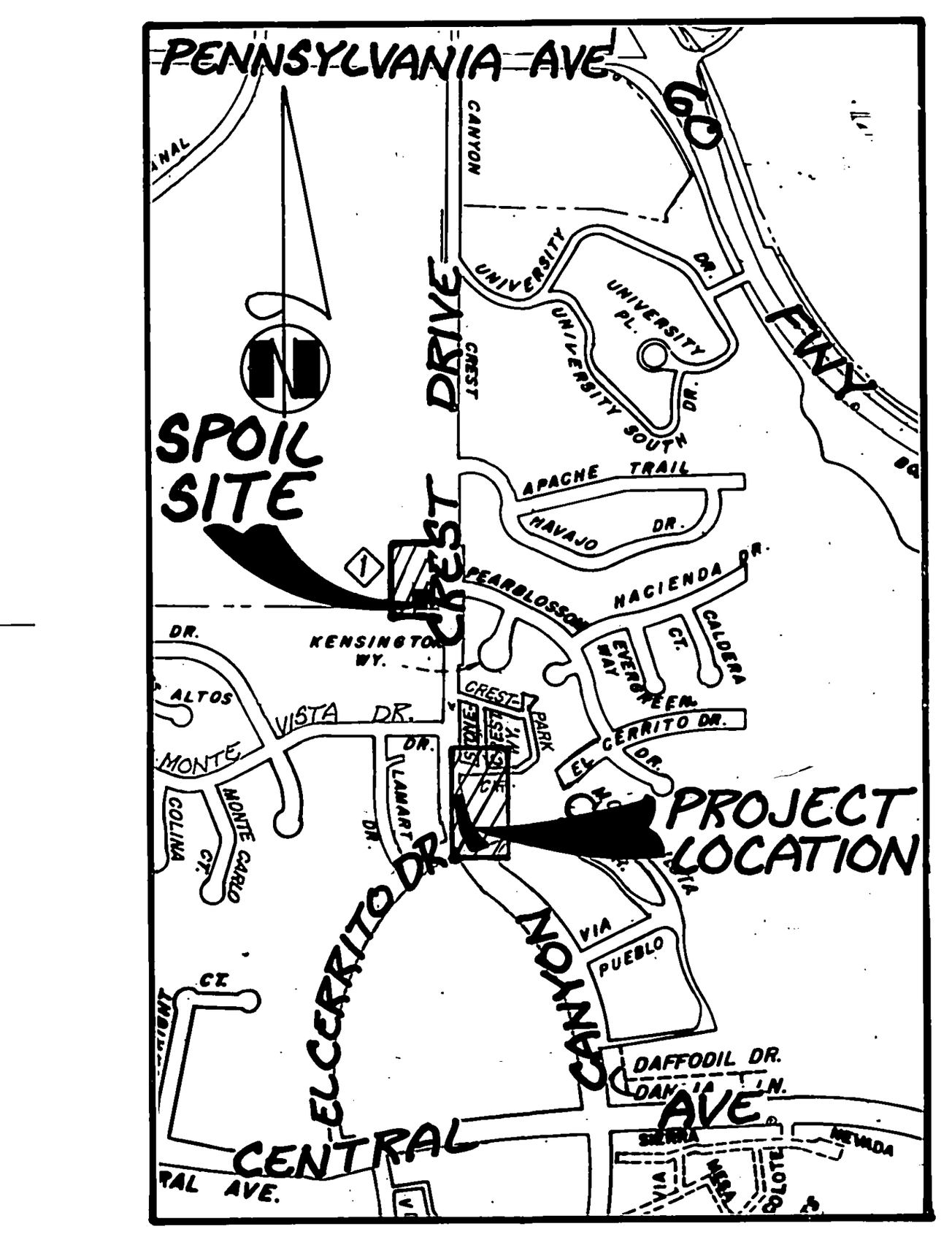

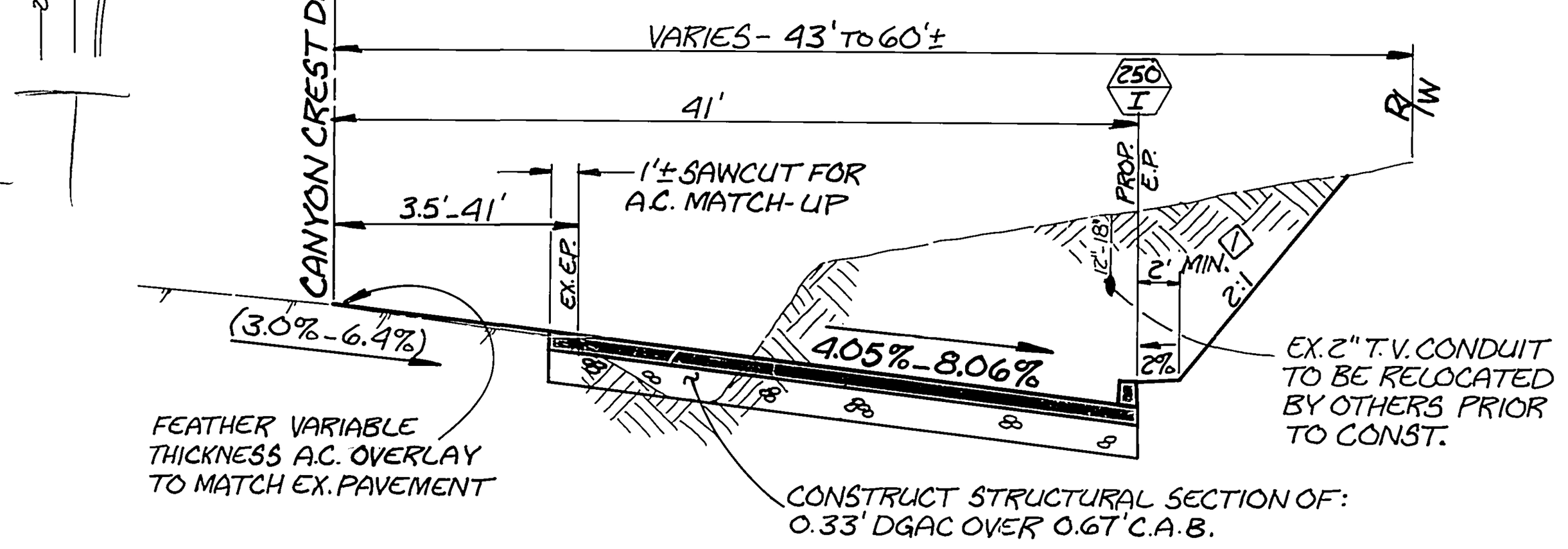

TYPICAL SECTION
SCALE: HORIZ. 1"=10' VERT. 1"=4'

Underground Service Alert
CALL BEFORE YOU DIG
Call: TOLL FREE 1-800 422-4133
TWO WORKING DAYS BEFORE YOU DIG

ENGINEER IN RESPONSIBLE CHARGE
Ronald C. Mueller
RONALD C. MUELLER
R.C.E. 29510 expires 3-31-91
DATE 1-14-88
REGISTERED PROFESSIONAL ENGINEER RONALD C. MUELLER NO. 29510 Expires: 3-31-91 CIVIL STATE OF CALIFORNIA

MARK	REVISIONS	APPR.	DATE
1	REVISED EXCAVATION LIMITS, CABLE TV CONDUIT LOCATION, ADDED EXCAVATION SPOIL SITE.		

DESIGNED BY RVZ DRAWN BY RVZ CHECKED BY RCM

CITY OF RIVERSIDE
PUBLIC WORKS DEPARTMENT

APPROVED BY	DATE	BY
PRINCIPAL ENGINEER	1-15-88	
PARK DEPARTMENT	11-18-87	
TRAFFIC DIVISION	11-17-87	
CHIEF P. W. ENGINEER	7-7	
INSPECTION	11/12/87	REK
SURVEYOR	11/23/87	

APPROVED BY [signature] PUBLIC WORKS DIRECTOR
DATE 7/7/88

CANYON CREST DRIVE WIDENING @ EL CERRITO DRIVE

HORIZ. SCALE: 1" = 20' VERT. SCALE: 1" = 2'

ACCOUNT NO. 30-575-230-07
R-2902
SHEET 1 OF 1

VOID

FC-2344

81630
OZALID- NO.1