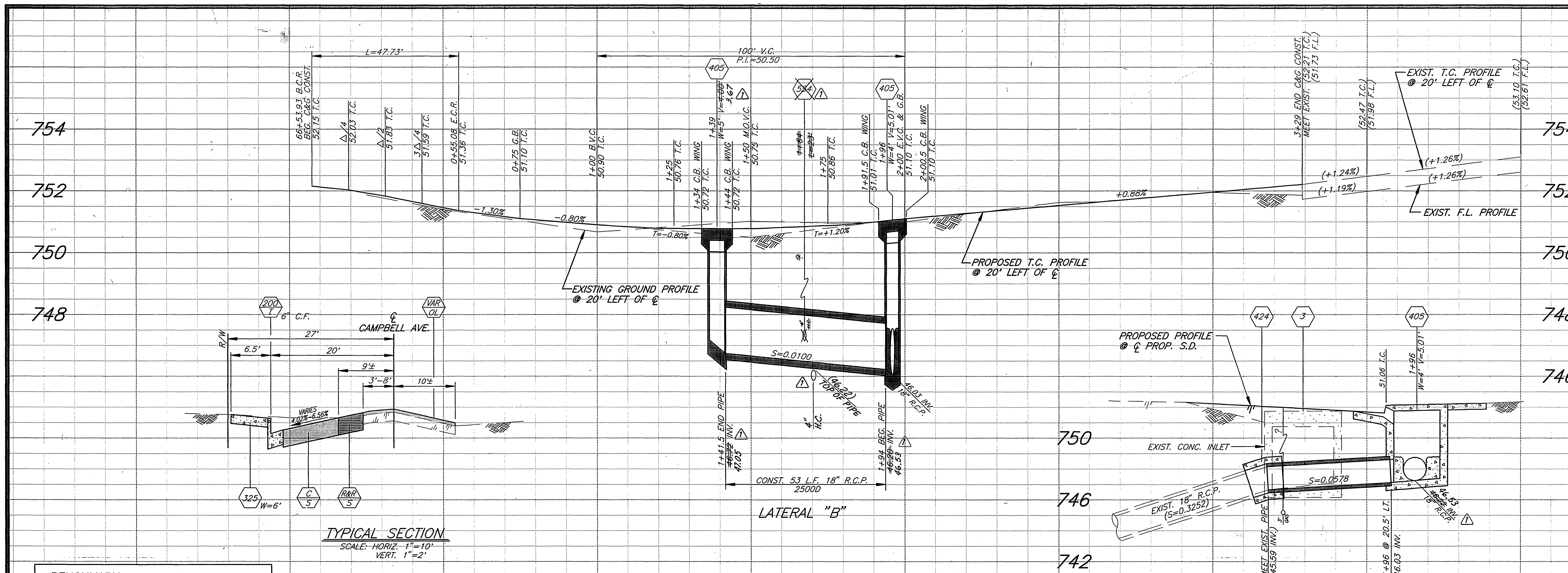

BENCHMARK:
G2-K – P.K. NAIL & CITY ENGR. TAG IN SW'LY CURB RETURN OF CAMPBELL AVE & MITCHELL AVE.
ELEV. – 752.139

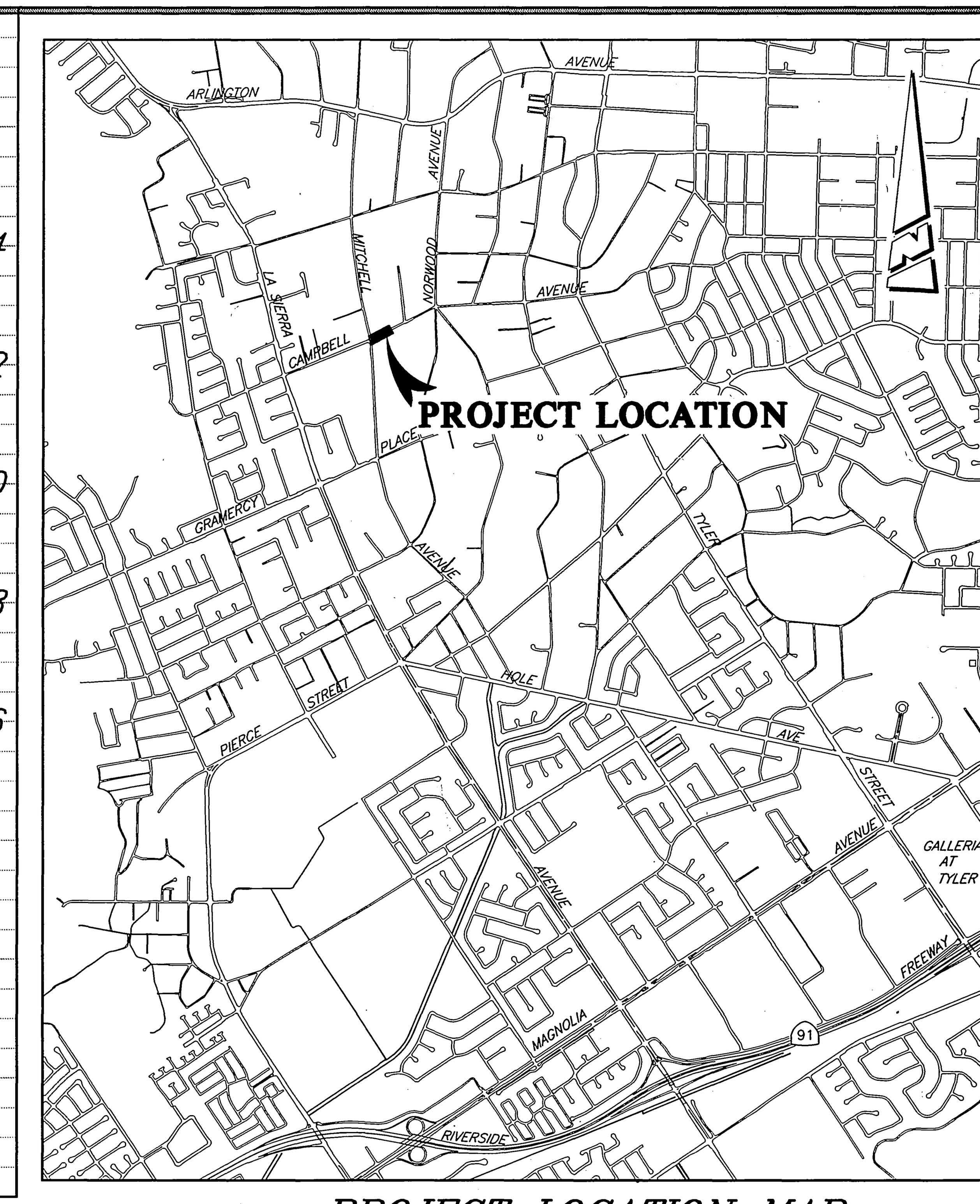

PROJECT LOCATION MAP
SCALE: 1"=2000'

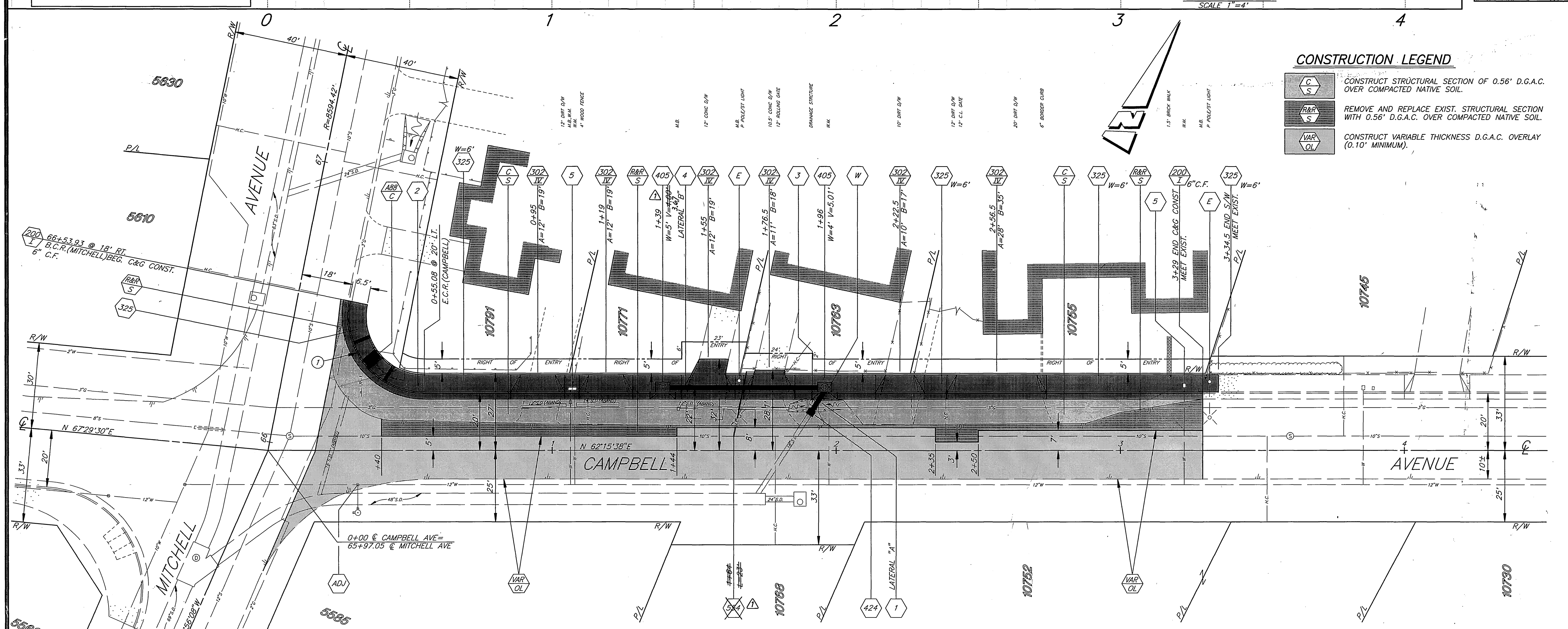

CONSTRUCTION LEGEND

C/S	CONSTRUCT STRUCTURAL SECTION OF 0.56' D.G.A.C. OVER COMPACTED NATIVE SOIL.
R&R/S	REMOVE AND REPLACE EXIST. STRUCTURAL SECTION WITH 0.56' D.G.A.C. OVER COMPACTED NATIVE SOIL.
VAR/OL	CONSTRUCT VARIABLE THICKNESS D.G.A.C. OVERLAY (0.10' MINIMUM).

GENERAL CONSTRUCTION NOTES

1. EXISTING UTILITIES SHOWN ON THIS PLAN ARE PLOTTED FROM UTILITY RECORDS. THE CONTRACTOR IS REQUIRED TO TAKE DUE PRECAUTIONARY MEASURES TO LOCATE AND PROTECT ALL UTILITIES WHETHER OR NOT SHOWN ON THIS PLAN. IF THE COVER OF A UTILITY IS KNOWN, IT IS SHOWN IN THE PROFILE. UTILITIES SHOWN IN THE PROFILE AS ?— INDICATES THAT THE COVER IS UNKNOWN, BUT THE UTILITY IS NOT EXPECTED TO CONFLICT WITH THE PROPOSED IMPROVEMENTS.
2. ALL ELEVATIONS SHOWN ON THE PLANS SHALL BE STAKED IN THE FIELD.
3. PRIME CONTRACTORS BIDDING THIS WORK SHALL HAVE A CLASS A OR C–12 LICENSE.
4. CONFLICTING UTILITIES SHOWN WITHIN CONSTRUCTION AREA WILL BE RELOCATED PRIOR TO CONSTRUCTION.
5. RIGHTS OF ENTRY HAVE BEEN OBTAINED FOR WORK SHOWN OUTSIDE OF CITY RIGHT OF WAY.
6. TRIM EDGE OF EXISTING PAVEMENT WHERE NEW PAVEMENT JOINS TO A SMOOTH STRAIGHT LINE.
7. MAILBOXES INTERFERING WITH PROPOSED CONSTRUCTION SHALL BE RELOCATED TO ENABLE PROPERTY OWNERS TO RECEIVE THEIR MAIL AND BE INSTALLED IN FINAL POSITION BY THE CONTRACTOR.
8. CONSTRUCTION SHALL BE IN ACCORDANCE WITH THE CITY OF RIVERSIDE STANDARD DRAWINGS AND STANDARD SPECIFICATION FOR PUBLIC WORKS CONSTRUCTION, 1994 EDITION.
9. ALL PERMANENT PAVEMENT DELINEATION WILL BE PERFORMED BY CITY FORCES.

SPECIFIC CONSTRUCTION NOTES

- (hexagon) NUMBERS ABOVE 100 IN A HEXAGON ON THE PLAN REFER TO THE RESPECTIVE STANDARD DRAWING AND SHALL BE CONSTRUCTED ACCORDINGLY. UNLESS MODIFICATIONS ARE NOTED ON THE PLAN OR COVER SHEET. ANY NUMBER SHOWN BELOW THE STANDARD DRAWING NUMBER INDICATES THE SPECIFIC ALTERNATE TO BE CONSTRUCTED.
- ADJ — ADJUST WATER GATE VALVE TO GRADE.
- W — WATER METER TO BE RELOCATED BY PUBLIC UTILITIES WATER DIVISION.
- E — POWER POLE TO BE RELOCATED BY PUBLIC UTILITIES ELECTRIC DIVISION.
- A88/C — STATE OF CALIFORNIA, BUSINESS AND TRANSPORTATION AGENCY, DEPT. OF TRANSPORTATION, STANDARD PLANS, DATED JULY 1992.

CONSTRUCTION NOTES

1. CONSTRUCT 8 L.F. OF 18" R.C.P., 2500D. (SEE LATERAL "A" PROFILE ABOVE)
2. INSTALL TRAFFIC CONTROL SIGN POST PER STD. 666 AND RELOCATE EXIST. R1 AND ST. NAME SIGNS.
3. REMOVE EXIST. CONC. INLET AND A.C. DRAINAGE APRONS. BACKFILL VOIDS TO 90% RELATIVE COMPACTION.
4. CONSTRUCT 53 L.F. OF 18" R.C.P., 2500D. (SEE LATERAL "B" PROFILE ABOVE)
5. ADJUST WATER METER VAULT TO GRADE.

IMPORTANT NOTICE
Section 4216/4217 of the Government Code requires a Dig Alert Identification Number to be issued before a "Permit to Excavate" will be valid. For your Dig Alert I.D. Number call
CALL TOLL FREE
48 HOURS BEFORE YOU DIG
UNDERGROUND SERVICE ALERT
1-800-422-4133

CURVE DATA

○	Δ	R	L	T
1	101° 17' 41"	27'	47.73'	32.93'

ENGINEER IN RESPONSIBLE CHARGE
Ronald C. Mueller
RONALD C. MUELLER
R.C.E. No. 29510 expires 3/31/95
DATE 12-1-95

REGISTERED PROFESSIONAL ENGINEER RONALD C. MUELLER NO. 29510 Expires 3-31-95 CIVIL STATE OF CALIFORNIA

MARK	REVISIONS	APPR.	DATE
1	Delete remodel of sewer lateral std. 554 & revise grades for S.D. lateral "B"	RCM	3/19/96

DESIGNED BY R.G. FANN DRAWN BY CURT CHECKED BY RCM

CITY OF RIVERSIDE, CALIFORNIA
PUBLIC WORKS DEPARTMENT

APPROVED BY	BY	DATE
DEPUTY P.W. DIRECTOR	RHL	12/1/95
PRINCIPAL ENGINEER	[illegible]	12/1/95
CHIEF P.W. INSPECTOR	[illegible]	11-29-95
STREET SERVICES	ZZ	12-1-95
SURVEYOR	USB	11-29-95
TRAFFIC DIVISION	[illegible]	11-29-95
PARKS DEPARTMENT	—	—

APPROVED BY [signature]
PUBLIC WORKS DIRECTOR
DATE 12/5/95

CAMPBELL AVENUE STREET IMPROVEMENTS
N'LY SIDE FROM MITCHELL AVENUE TO 400' E'LY

HORIZ. SCALE: 1" = 20' VERT. SCALE: 1" = 2'

AS BUILT 8/12/97 RJM
ACCT. NO. 220-511200-453503-12052
R-3365
SHEET 1 OF 1
FILE NO.

INDEXED 1-23-96 GH