RIVERSIDE CITY OF RIVERSIDE CALIFORNIA

PUBLIC WORKS DEPARTMENT

SIDEWALK CONSTRUCTION
(2000/2001)

GENERAL CONSTRUCTION NOTES

1. EXISTING UTILITIES, SHOWN ON THIS PLAN, ARE PLOTTED FROM UTILITY RECORDS. THE CONTRACTOR IS REQUIRED TO TAKE DUE PRECAUTIONARY MEASURES TO LOCATE AND PROTECT ALL UTILITIES WHETHER OR NOT SHOWN ON THIS PLAN. IF THE COVER OF A UTILITY IS UNKNOWN, IT IS SHOWN IN THE PROFILE. UTILITIES SHOWN AS ——?—O IN THE PROFILE, INDICATE THAT THE COVER IS UNKNOWN; BUT, THE UTILITY IS NOT EXPECTED TO CONFLICT WITH THE PROPOSED IMPROVEMENTS.
2. PRIME CONTRACTORS BIDDING THIS WORK SHALL HAVE A CLASS A OR C–12 LICENSE.
3. TREES AND SHRUBS, AFFECTED BY THE PROPOSED SIDEWALK CONSTRUCTION, SHALL BE TRIMMED TO AT LEAST 8' VERTICALLY ABOVE THE SIDEWALK SURFACE AND TO AT LEAST 3' LATERALLY OF THE SIDEWALK, WHERE RIGHT–OF–WAY PERMITS.
4. MAIL BOXES, INTERFERING WITH PROPOSED SIDEWALK CONSTRUCTION, SHALL BE TEMPORARILY RELOCATED TO ENABLE PROPERTY OWNERS TO RECEIVE THEIR MAIL AND BE REINSTALLED IN FINAL POSITION BY THE CONTRACTOR.
5. WATER METERS, GAS METERS AND ALL STREET PULL BOXES AFFECTED BY CONSTRUCTION, SHALL BE ADJUSTED TO THE PROPOSED SIDEWALK GRADE.
6. EXISTING SPRINKLERS AND IRRIGATION LINES, AFFECTED BY THE CONSTRUCTION OF THE PROPOSED SIDEWALK, SHALL BE RELOCATED TO THE BACK OF THE SIDEWALK OR MODIFIED TO COVER EXISTING IRRIGATION AREA EXCEPT THE NEW PAVED AREA.

SPECIFIC CONSTRUCTION NOTES

- ⬢ NUMBERS, ABOVE 100 IN A HEXAGON ON THE PLAN, REFER TO THE RESPECTIVE STANDARD DRAWING AND SHALL BE CONSTRUCTED ACCORDINGLY, UNLESS MODIFICATIONS ARE NOTED ON THE PLAN OR COVER SHEET. ANY NUMBER SHOWN BELOW THE STANDARD DRAWING NUMBER INDICATES THE SPECIFIC ALTERNATE TO BE CONSTRUCTED.
- (ADJ) ADJUST THE WATER METER VAULT OR WATER GATE VALVE COVER TO THE FINISHED GRADE.
- (R/I) REMOVE EXISTING TREE. CLASS I: 6" TO 18", CLASS II: 18" TO 36", CLASS III: OVER 36". STREET TREE REMOVAL PERMIT REQUIRED.
- (REL/F) RELOCATE TUBULAR STEEL FENCE, WOOD FENCE, OR CHAIN LINK FENCE TO 0.5' OUTSIDE R/W. (NOTE: REUSE EXISTING FENCE FABRIC AND USE NEW IN KIND POSTS, REBUILD BLOCK WALL).
- (AC/S/W) CONST. 0.21' THICK A.C. SIDEWALK. INCREASE TO 0.33' THICK AT DRIVEWAYS.

SITE	LOCATION
1	MITCHELL AVENUE – FROM ARLINGTON AVENUE TO MISTY RIDGE DRIVE
2	HOLE AVENUE – FROM MOBLEY AVENUE TO PENDLETON STREET
3	MONROE STREET – ACROSS FROM SANDS AVENUE
4	CAMPBELL AVENUE – EAST OF JONES AVENUE

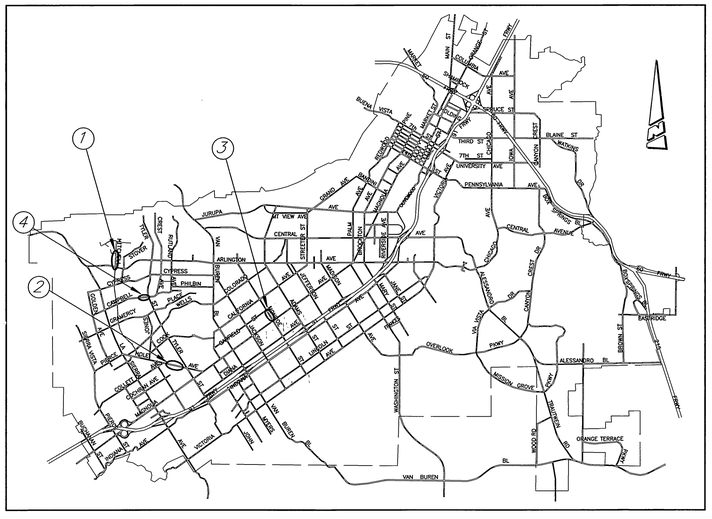

PROJECT LOCATION MAP

0 KM. 4 KM. 8 KM 12 KM.
0' 4,000' 8,000' 16,000' 24,000' 32,000' 40,000' 48,000'

SCALE: 1" = 8,000'

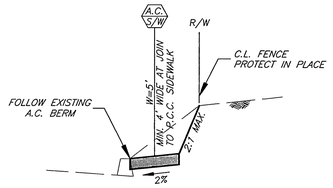

TYPICAL SECTION @ 10352 CAMPBELL

(NTS)

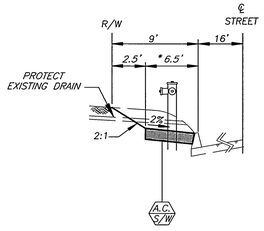

TYPICAL SECTION OF SIDEWALK @ 6448 MITCHELL

(NTS)

* : SIDEWALK WIDTH SHALL BE ADJUSTED TO PROVIDE A 4' CLEAR PATHWAY AT ANY OBSTRUCTION.

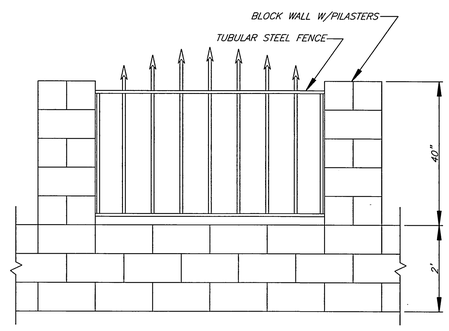

DETAIL A
FENCE DETAIL @ 10454 HOLE

(NTS)

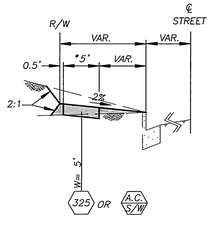

TYPICAL SECTION OF PROPERTY LINE SIDEWALK

(NTS)

* : SIDEWALK WIDTH SHALL BE ADJUSTED TO PROVIDE A 4' CLEAR PATHWAY AT ANY OBSTRUCTION.

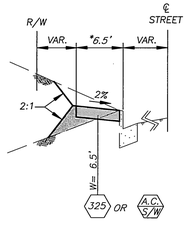

TYPICAL SECTION OF CURB LINE SIDEWALK

(NTS)

* : SIDEWALK WIDTH SHALL BE ADJUSTED TO PROVIDE A 4' CLEAR PATHWAY AT ANY OBSTRUCTION.

IMPORTANT NOTICE
Section 4216/4217 of the Government Code requires a Dig Alert Identification Number to be issued before a "Permit to Excavate", will be valid. For your Dig Alert I.D. Number call
CALL TOLL FREE
48 HOURS BEFORE YOU DIG
UNDERGROUND SERVICE ALERT
1–800–227–2600

REGISTERED PROFESSIONAL ENGINEER PHILIP HANNAWI No. 44747 CIVIL STATE OF CALIFORNIA

ENGINEER IN RESPONSIBLE CHARGE
PHILIP HANNAWI
R.C.E. No. 44747 expires 03/31/02
DATE 5/3/01

MARK	REVISIONS	APPR.	DATE

DESIGNED BY LARRY DRAWN BY LFH CHECKED BY PH

CITY OF RIVERSIDE, CALIFORNIA
PUBLIC WORKS DEPARTMENT

APPROVED BY	BY	DATE
DEPUTY P.W. DIR./ENG.	DRC	5/4/01
PRINCIPAL ENGINEER		5/4/01
TRAFFIC DIVISION		5/4/01
SURVEYOR		5/9/01
STREET SERVICES		
PARKS DEPARTMENT		
INSPECTION		5/9/01

APPROVED BY
PUBLIC WORKS DIRECTOR
DATE 5/4/01

SIDEWALK CONSTRUCTION (2000/2001)

ACCOUNT NUMBER: 9539427152 440223XX

R-3617

SHEET 1 OF 2

INDEXED 6-21-01 LH

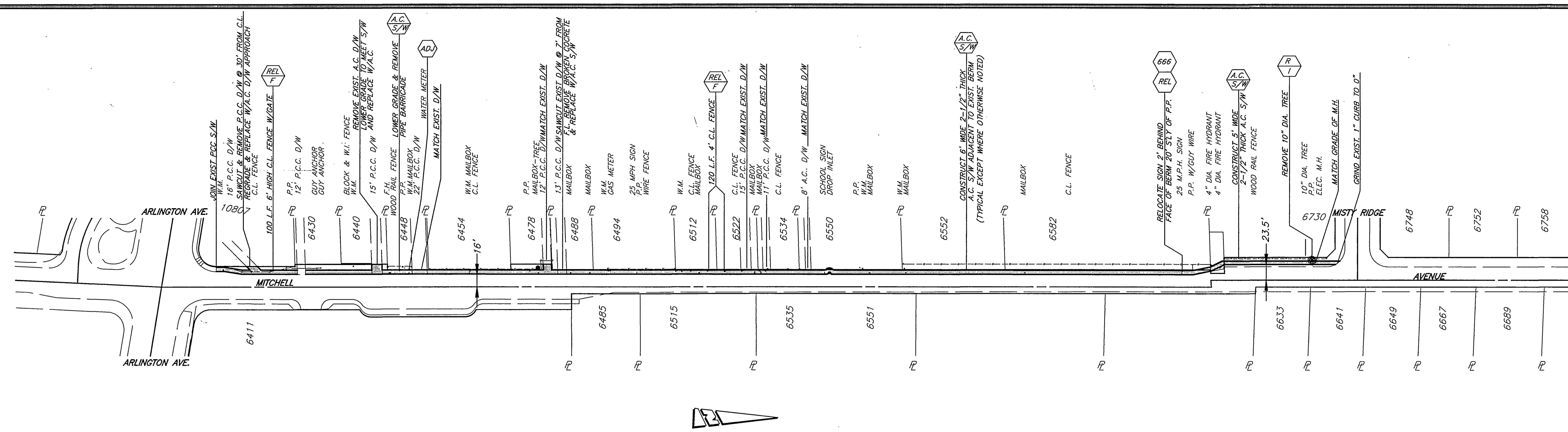

MITCHELL AVENUE SIDEWALK W'LY SIDE FROM ARLINGTON TO MISTY RIDGE

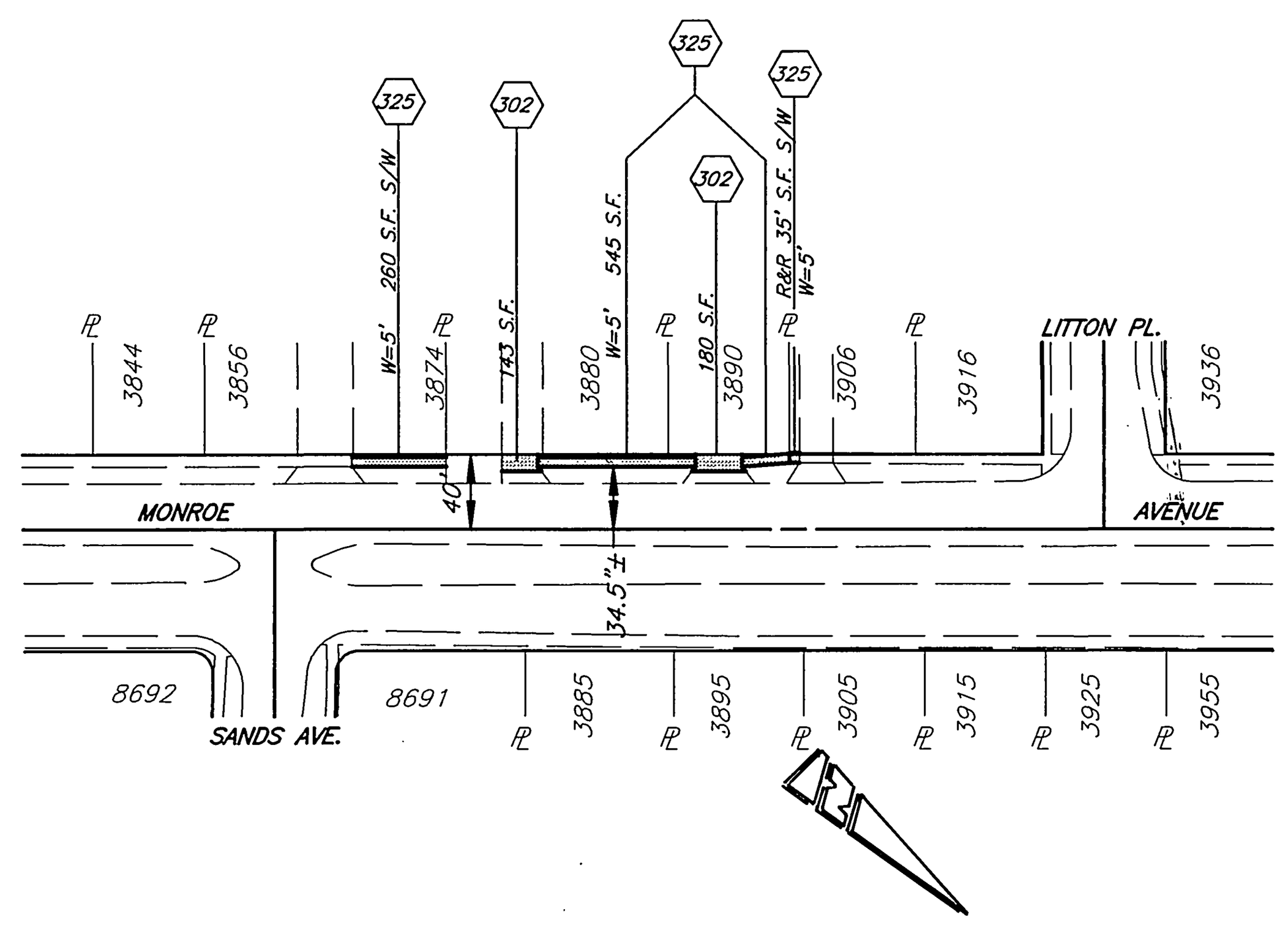

MONROE AVENUE SIDEWALK W'LY SIDE
FROM 40' TO 280' N'LY OF SANDS

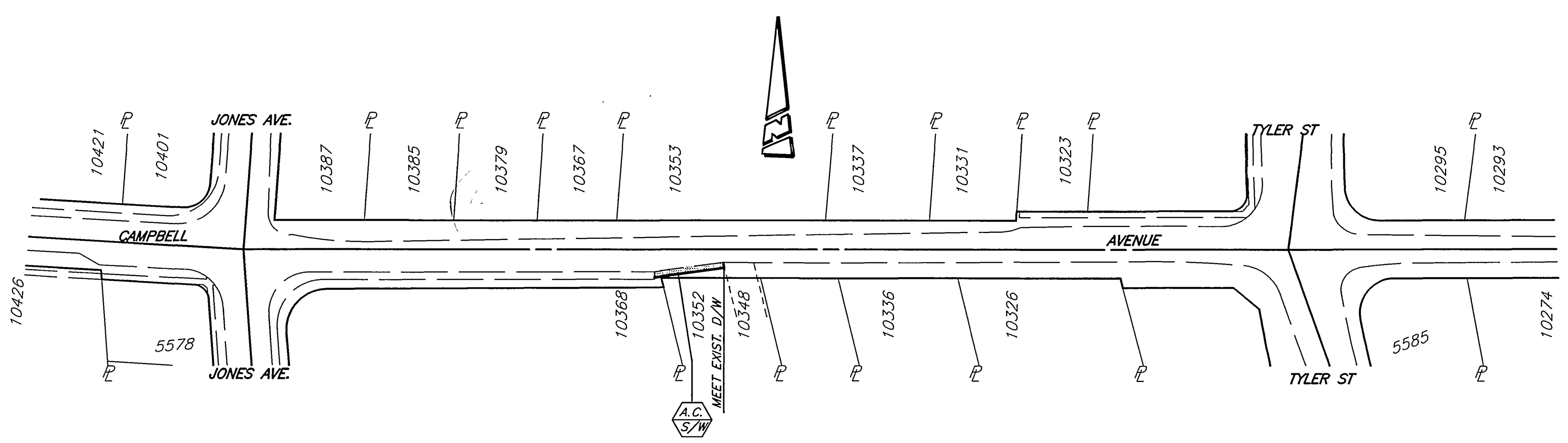

CAMPBELL AVENUE SIDEWALK S'LY SIDE FROM 332' TO 392' E'LY OF JONES

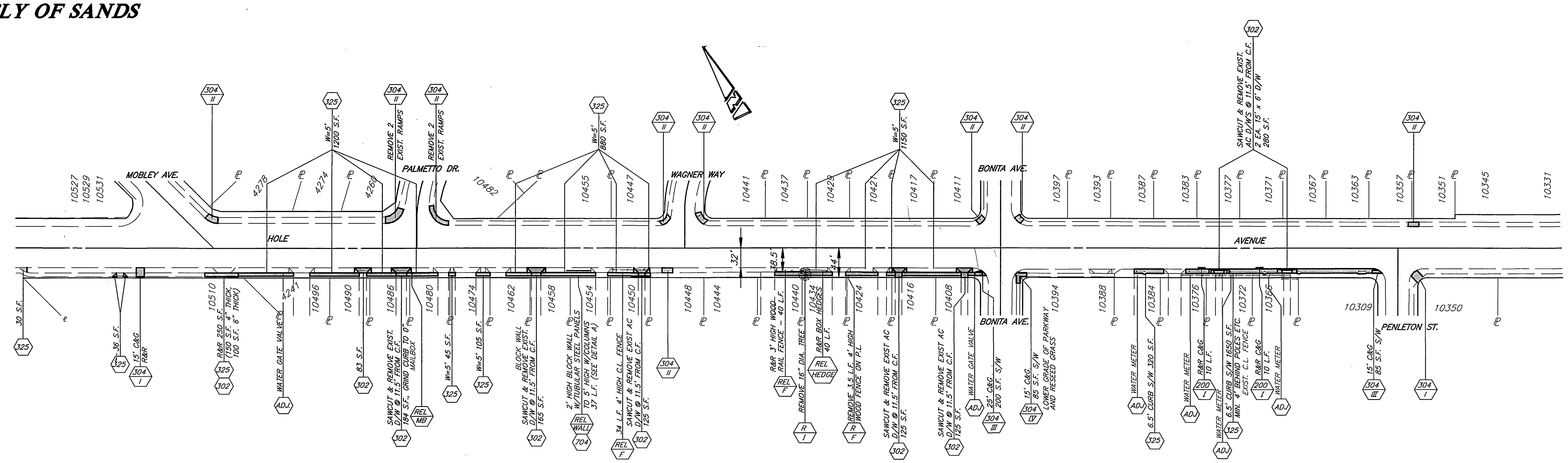

HOLE AVENUE SIDEWALK S'LY SIDE FROM MOBLEY TO PENDLETON

IMPORTANT NOTICE
Section 4216/4217 of the Government Code requires a Dig Alert Identification Number to be issued before a "Permit to Excavate" will be valid. For your Dig Alert I.D. Number call
CALL TOLL FREE
48 HOURS BEFORE YOU DIG
UNDERGROUND SERVICE ALERT
1-800-227-2600

REGISTERED PROFESSIONAL ENGINEER
PHILIP HANNAWI
No. 44747
CIVIL
STATE OF CALIFORNIA

ENGINEER IN RESPONSIBLE CHARGE
PHILIP HANNAWI
R.C.E. No. 44747 expires 03/31/02
DATE 5/3/01

MARK	REVISIONS	APPR.	DATE

DESIGNED BY LARRY DRAWN BY LFH CHECKED BY

CITY OF RIVERSIDE, CALIFORNIA
PUBLIC WORKS DEPARTMENT

APPROVED BY	BY	DATE
DEPUTY P.W. DIR./ENG.		5/4/01
PRINCIPAL ENGINEER		5/3/2001
TRAFFIC DIVISION		5/3/01
SURVEYOR		5/3/01
STREET SERVICES		
PARKS DEPARTMENT		
INSPECTION		5/3/01

APPROVED BY
PUBLIC WORKS DIRECTOR
DATE 5/4/01

SIDEWALK
CONSTRUCTION
(2000/2001)

HORIZ. SCALE: 1" = 100'

ACCOUNT NUMBER:
9539427152 440223XX

R-3617
SHEET **2** OF **2**

INDEXED 6-20-01 LFH